

**+NOTICE!!**

**These documents have been scanned!**

**Do not place un-scanned documents beneath this notice!**

**Do not remove this notice from this file!**

GPO Jacket No. 560-102  
Print Order 61549  
Rise Business Services, LLC  
Job=AZ15 9/16/2019



Box Number= AZ15246



Claim Begin-End: AMC069530-AMC069831

**1 Initial Receipt**



AZ15246-5

AMC065092-AMC069530

UNITED STATES  
DEPARTMENT OF THE INTERIOR  
BUREAU OF LAND MANAGEMENT

No. **959838**

Form 1370-20  
(November 1967)

*10-4*  
10-10-79

DATE

PARENT SERIAL NUMBER

ASSIGNMENT SERIAL NUMBER

*480*

Mining Claim Location Notices (302): Johnny Creek et al  
APPLICANT: \_\_\_\_\_ SUBJECT  
REMITTER IF DIFFERENT THAN APPLICANT: \_\_\_\_\_

ASARCO et al  
Box 5747  
Tucson, AZ 85703

*Indexed - AMC - 69530 thru  
AMC - 69831*

PURPOSE	FUND SYMBOL	AMOUNT
FILING FEE EARNED	140850	1510.00
ADVANCE FILING FEE AND/OR RENTAL	14X6800	
	14X6875(11)	120.00

ACRES \_\_\_\_\_ COUNTY \_\_\_\_\_ OLD LEASE \_\_\_\_\_ NEW LEASE \_\_\_\_\_

NEW LEASE \_\_\_\_\_ EFFECTIVE DATE \_\_\_\_\_

FUND SYMBOL \_\_\_\_\_ COUNTY \_\_\_\_\_ AMOUNT \_\_\_\_\_

APPLY. FILING FEE 140850 1510.00

ASSIGNMENT: COMPLETE AREA

RENTAL \_\_\_\_\_

PORTION OF AREA: ASSIGNED AREA

REFUND 120.00

RETAINED AREA \_\_\_\_\_ RETAIN IN UNEARNED ACCOUNT \_\_\_\_\_

TOTAL 1630.00

REMARKS 24 location notices not timely filed

OF INTEREST BUT NOT OF SPECIFIC AREA:

FILED

NO BOND FILED

BY *B. McPherson* DATE *Oct 11 1979*

**DO NOT ACCEPT THIS COPY AS A RECEIPT**  
**CASE FOLDER COPY**

**NOTICE!!**

**These documents have been scanned!**

**Do not place un-scanned documents beneath this notice!**

**Do not remove this notice from this file!**

GPO Jacket No. 560-102  
Print Order 61549  
Rise Business Services, LLC  
Job=AZ15 9/16/2019



Box Number= AZ15246



Claim Begin-End: AMC069530-AMC069831

**2 Correspondence**



AZ15246-5

AMC065092-AMC069530

**NO  
DOCUMENTS  
FOUND**

NO DOCUMENTS FOUND  
NO DOCUMENTS FOUND

**NOTICE!!**

**These documents have been scanned!**

**Do not place un-scanned documents beneath this notice!**

**Do not remove this notice from this file!**

GPO Jacket No. 560-102  
Print Order 61549  
Rise Business Services, LLC  
Job=AZ15 9/16/2019



Box Number= AZ15246



Claim Begin-End: AMC069530-AMC069831

**3 Transfers**



AZ15246-5

AMC065092-AMC069530

**NO  
DOCUMENTS  
FOUND**

NO DOCUMENTS FOUND  
NO DOCUMENTS FOUND

**NOTICE!!**

**These documents have been scanned!**

**Do not place un-scanned documents beneath this notice!**

**Do not remove this notice from this file!**

GPO Jacket No. 560-102  
Print Order 61549  
Rise Business Services, LLC  
Job=AZ15 9/16/2019



Box Number= AZ15246



Claim Begin-End: AMC069530-AMC069831

**4 Annual Filings**



AZ15246-5

AMC065092-AMC069530

**NO  
DOCUMENTS  
FOUND**

NO DOCUMENTS FOUND  
NO DOCUMENTS FOUND



**NOTICE!!**

**These documents have been scanned!**

**Do not place un-scanned documents beneath this notice!**

**Do not remove this notice from this file!**

GPO Jacket No. 560-102  
Print Order 61549  
Rise Business Services, LLC  
Job=AZ15 9/16/2019



Box Number= AZ15246



Claim Begin-End: AMC069530-AMC069831

**5 Miscellaneous**



AZ15246-5

AMC065092-AMC069530

**NO  
DOCUMENTS  
FOUND**

NO DOCUMENTS FOUND  
NO DOCUMENTS FOUND

**NOTICE!!**

**These documents have been scanned!**

**Do not place un-scanned documents beneath this notice!**

**Do not remove this notice from this file!**

GPO Jacket No. 560-102  
Print Order 61549  
Rise Business Services, LLC  
Job=AZ15 9/16/2019



Box Number= AZ15246



Claim Begin-End: AMC069530-AMC069831

**6 Location Notices-Amendments and Supporting Documents**



AZ15246-5

AMC065092-AMC069530

# NOTICE OF LOCATION

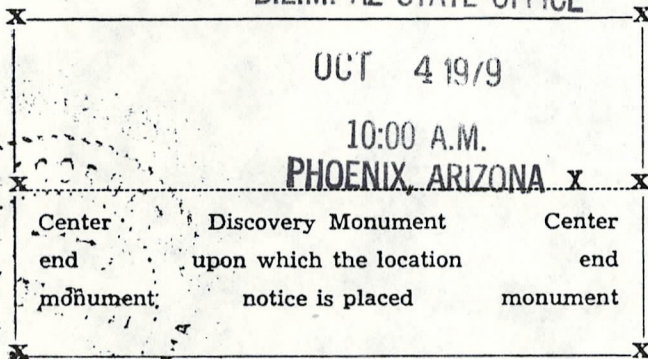
MC 69530

NOTICE IS HEREBY GIVEN That the Johnny Creek # 1 Mining  
 Claim was located by H. D. Owens and Archie Hall  
 on this 11th day of June, 1967, for mining purposes. Said claim  
 is 1500 feet in length along the vein or deposit of mineral-bearing rock in place and 300 feet in width on each  
 side of the center of said vein or deposit, from end to end of said claim. The general course of this claim is  
North X South  
 and is situated in the Lone Star Mining District  
Graham County, Arizona, about in Section 17  
R. 27 E. T 5 S.  
in Johnny Creek

(Write on above lines the distance and direction the claim is from some permanent and natural object, such as  
 a mountain, peak, stream, etc.)

This claim runs from the discovery monument, or stake on which the notice is posted, 25  
 feet in a North direction to the North center  
 end monument, or stake, and 1475 feet in a South direction from  
 the aforesaid monument, or stake, to the South center end monument  
 or stake, and is also marked by two corner monuments, or stakes, at each end of said claim, one on each side  
 of and 300 feet from the center end monuments, or stakes, making the claim in the form of a parallelogram.

RECEIVED  
 B.L.M. AZ STATE OFFICE



H. D. Owens  
Archie Hall  
 N. \_\_\_\_\_  
 Locator.  
 (Citizen(s) of the U. S.)

STATE OF ARIZONA, County of Graham ss.: Fee No. 1966

I hereby certify that the within instrument was filed and recorded at request of  
Archie Hall 6-26-67 1:20 P.M. in Docket 119 Page 394 and indexed in Mines.

Witness my hand and official seal the day and year aforesaid.

H. Lyle Grant  
 County Recorder

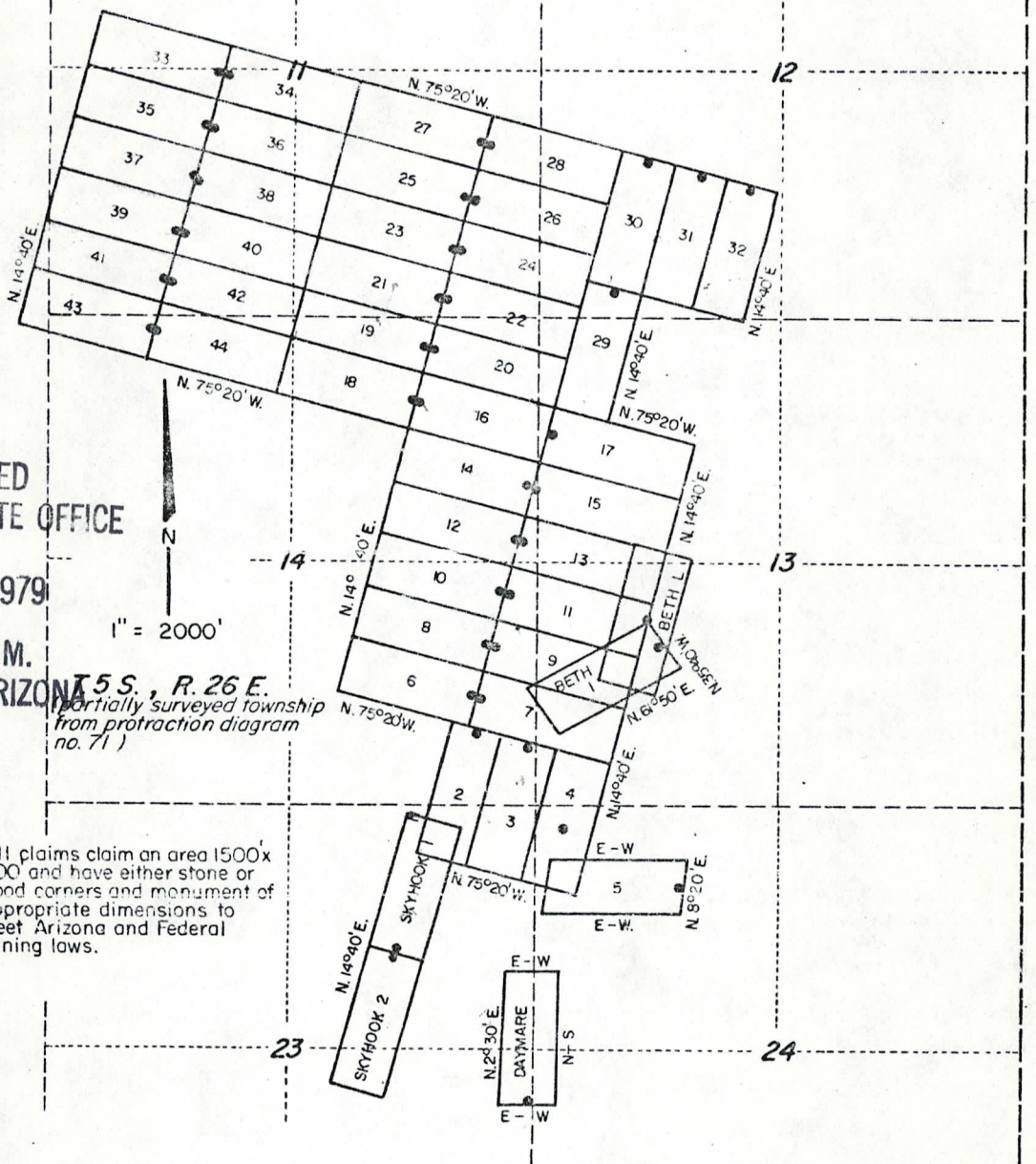
By H. Lyle Grant  
 Deputy Recorder.

RECEIVED  
B.L.M. AZ STATE OFFICE

OCT 4 1979  
15  
10:00 A.M.  
PHOENIX, ARIZONA

5 S., R. 26 E.  
(partially surveyed township  
from protraction diagram  
no. 71)

All claims claim an area 1500' x 600' and have either stone or wood corners and monument of appropriate dimensions to meet Arizona and Federal mining laws.



BETH 1-44, BETH L AND DAYMARE CLAIMS ARE LOCATED IN SECTIONS 11,12,13,14,23 AND 24 OF TOWNSHIP 5 SOUTH, RANGE 26 EAST, G&SRB&M.

LODE CLAIM	ORIG. LOCATION NOTICE / DATE
BETH 1,2,3	Towne Mines Exploration Co. Inc. / 7-20-74
BETH 4,5	" / 7-19-74
BETH 6-17	" / 7-21-74
BETH 18-28	" / 10-1-74
BETH 29-32	" / 10-10-74
BETH 33-44	" / 10-4-74
BETH L	" / 10-17-74
DAYMARE	" / 11-12-74
SKYHOOK 1	" / 2-15-74
SKYHOOK 2	" / 2-15-74

**OWNER**  
ASARCO Incorporated  
P.O. Box 5747  
Tucson, Arizona 85703  
and  
Towne Mines Exploration Co. Inc.  
P.O. Box 5206  
Westport, Ct. 06880

LODE CLAIMS IN  
GRAHAM COUNTY  
**ASARCO Incorporated**  
1150 NORTH 7TH AVENUE  
TUCSON, ARIZONA 85703

RECEIVED  
B.L.M. AZ STATE OFFICE

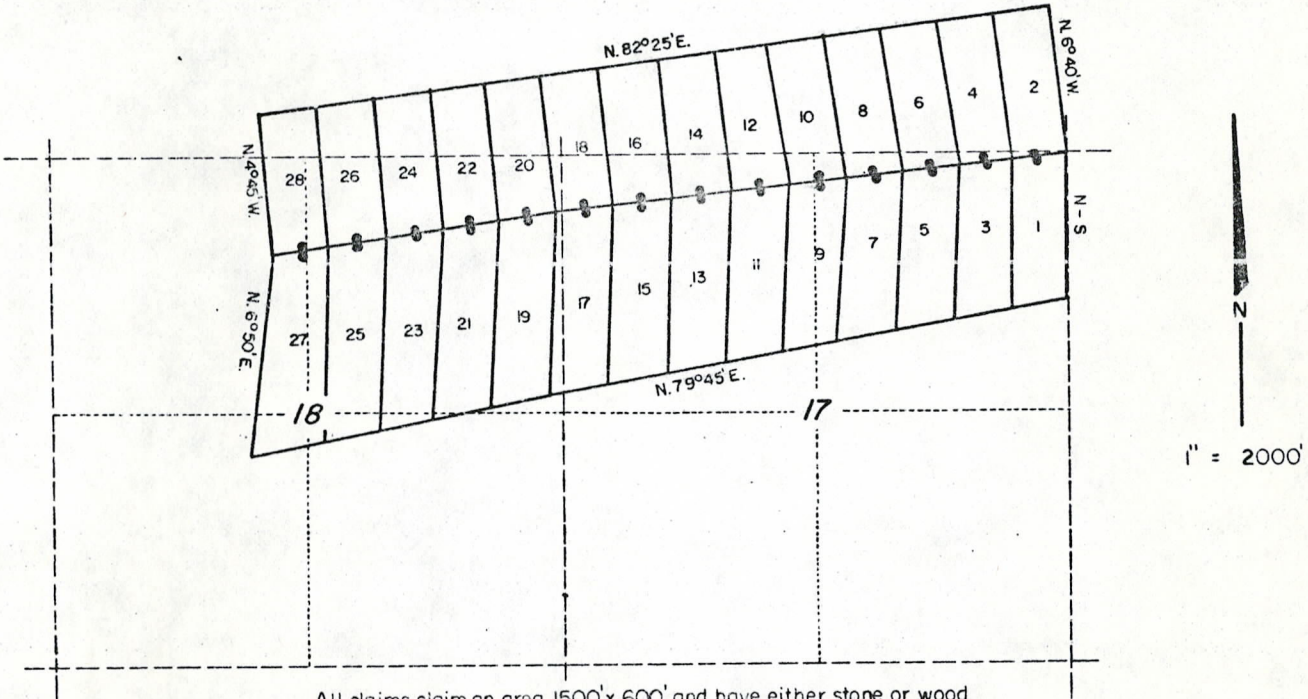
A MC 69530

OCT 4 1979

7 10:00 A.M.  
PHOENIX, ARIZONA

8

T. 5 S., R. 27 E.  
(partially surveyed township from protraction  
diagram no. 12)



All claims claim an area 1500' x 600' and have either stone or wood corners and monuments of appropriate dimensions to meet Arizona and Federal mining laws

THE JOHNNY CREEK # 1-28 CLAIMS AREA LOCATED IN SECTIONS 17 AND 18 OF TOWNSHIP 5 SOUTH, RANGE 27 EAST, G & SRB & M.

LODE CLAIM	ORIG. LOCATION NOTICE / DATE	LODE CLAIM	AMENDED CLAIM NOTICE / DATE	OWNER
JOHNNY CREEK # 1-28	H.D.Owens & A.Hall / 6-11-67			Archie Hall 1301 11th Avenue Safford, Arizona 85546 and Towne Mines Exploration Co. Inc. P.O.Box 5206 Westport, Ct. 06880 and ASARCO Incorporated P.O.Box 5747 Tucson, Arizona 85703

LODE CLAIMS IN  
GRAHAM COUNTY  
ASARCO Incorporated  
1150 NORTH 7TH AVENUE  
TUCSON, ARIZONA 85703

mn 5130 dd

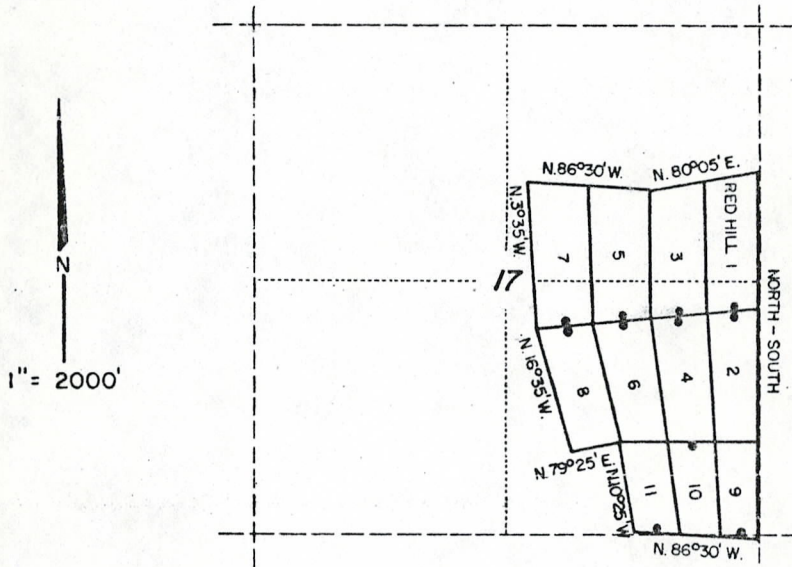
dam

RECEIVED  
B.L.M. AZ STATE OFFICE

OCT 4 1979

10:00 A.M.  
PHOENIX, ARIZONA

T. 5 S., R. 27 E.  
(partially surveyed township from protraction  
diagram no. 72)



All claims claim an area 1500' x 600' and have wood posts, of appropriate dimensions to meet Arizona and Federal mining laws, for all corners and monuments.

THE RED HILL I-II CLAIMS ARE LOCATED IN SECTION 17 OF TOWNSHIP 5 SOUTH,  
RANGE 27 EAST, G&SRB&M.

LODE CLAIM	ORIG. LOCATION NOTICE / DATE
RED HILL # I-II	H.D.Owens, J.M.Owens, D.A.Gale, A.Hall / 6-13-65 and H.Moore Jr.

**OWNER**  
Archie Hall, et al  
1301 11th Avenue  
Safford, Arizona 85546  
and  
Towne Mines Exploration Co. Inc.  
P.O. Box 5206  
Westport, Ct. 06880  
and  
ASARCO Incorporated  
P.O. Box 5747  
Tucson, Arizona 85703

LODE CLAIMS IN  
GRAHAM COUNTY  
**ASARCO Incorporated**  
1150 NORTH 7TH AVENUE  
TUCSON, ARIZONA 85703

RECEIVED  
B.L.M. AZ STATE OFFICE

OCT 4 1979

10:00 A.M.  
PHOENIX, ARIZONA

R.27E.

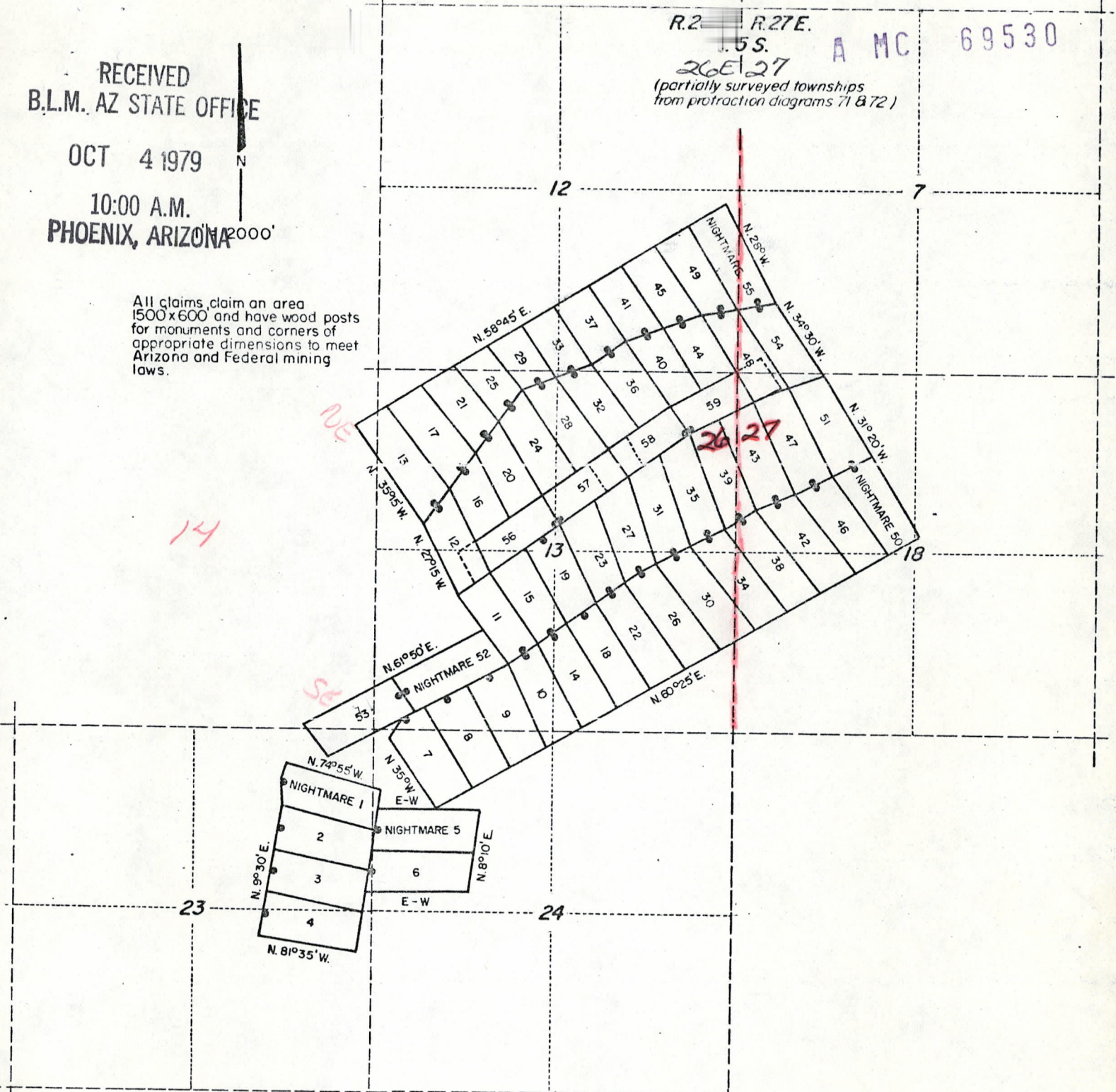
T.5S.

A MC

69530

26E 27  
(partially surveyed townships  
from protraction diagrams 71 & 72)

All claims claim an area  
1500'x600' and have wood posts  
for monuments and corners of  
appropriate dimensions to meet  
Arizona and Federal mining  
laws.



THE NIGHTMARE 1-59 CLAIMS ARE LOCATED IN SECTIONS 12,13,23,24 OF TOWNSHIP 5 SOUTH, RANGE 26 EAST  
AND IN SECTIONS 7,18 OF TOWNSHIP 5 SOUTH, RANGE 27 EAST, G & SRB&M.

LODE CLAIM	ORIG. LOCATION	NOTICE / DATE
NIGHTMARE 1-3	H.Owens, C.Mullen, H. Moore	/ 3-5-61
NIGHTMARE 4-6	H.Owens, C.Mullen, H. Moore, A. Hall	/ 3-12-61
NIGHTMARE 7-51	H.Owens, C.Mullen, H. Moore, A.Hall, J.Owens, R.Meredith	/ 10-7-62
NIGHTMARE 52,53	"	/ 8-6-64
NIGHTMARE 54,55	"	/ 1-24-66
NIGHTMARE 56-59	Towne Mines Exploration Company Inc.	/ 9-25-79

OWNER  
Archibald, et al  
1301 11th Avenue  
Safford, Arizona 85546  
and  
Towne Mines Exploration Co. Inc.  
P.O.Box 5206  
Westport, Ct. 06880  
and  
ASARCO Incorporated  
P.O.Box 5747  
Tucson, Arizona 85703

LODE CLAIMS IN  
GRAHAM COUNTY

ASARCO Incorporated  
1150 NORTH 7TH AVENUE  
TUCSON, ARIZONA 85703



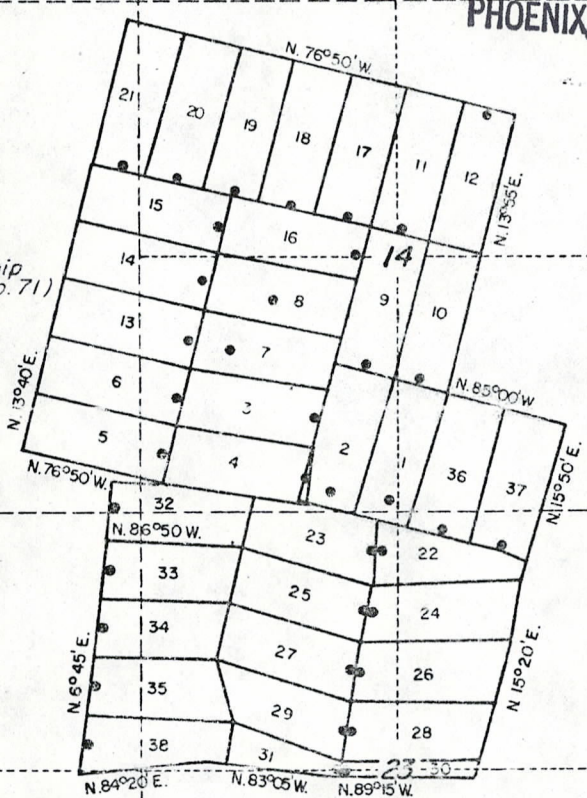
UCT 4 1979

10:00 A.M.  
PHOENIX, ARIZONA

1" = 2000'

T.5S., R.26E.  
(partially surveyed township  
from protraction diagram no. 71)

15



All claims claim an area 1500' x 600' and have either stone or wood corners and monuments of appropriate dimensions to meet Arizona and Federal mining laws.

SKYHOOK 1&2 AND SKYVIEW # 1-38 CLAIMS ARE LOCATED IN SECTIONS 14,22 AND 23 OF TOWNSHIP 5 SOUTH, RANGE 26 EAST G&SRB&M.

LODE CLAIM	ORIG. LOCATION NOTICE / DATE	LODE CLAIM	RELOCATION NOTICE / DATE	OWNER
SKYVIEW # 1-10	J.Sherman & G.Ferguson / 5-1-64	SKYVIEW # 1-10	E.Sherman & G.Ferguson / 8-26-72	H. Lyle Grant, et al 204 Stadium Ave. Thatcher, Az. 85552
SKYVIEW # 11	" / 5-1-64			and
SKYVIEW # 12	E.Sherman, G.Ferguson, H.L.Grant / 1-24-70			Towne Mines Exploration Co. Inc.
SKYVIEW # 13-16	" / 1-24-70	SKYVIEW # 13-16	E.Sherman, G.Ferguson, H.L.Grant / 8-26-72	P.O.Box 5206
SKYVIEW # 17-21	E.Sherman, G.Ferguson, H.L.Grant / 9-4-71			Westport, Ct. 06880
SKYVIEW # 22-35	E.Sherman, G.Ferguson, H.L.Grant / 1-15-72	SKYVIEW # 22-35	E.Sherman, G.Ferguson, H.L.Grant / 8-26-72	and
SKYVIEW # 36, 37	" / 1-22-72	SKYVIEW # 36-37	" / 8-26-72	ASARCO Incorporated
SKYVIEW # 38	" / 5-6-72	SKYVIEW # 38	" / 8-26-72	P.O.Box 5747 Tucson, Az. 85703

LODE CLAIMS IN  
GRAHAM COUNTY  
ASARCO Incorporated  
1150 NORTH 7TH AVENUE  
TUCSON, ARIZONA 85703

All claims claim an area 1500x600' and have wooden posts, of appropriate dimensions to meet Arizona and Federal mining laws, for corners and monuments.

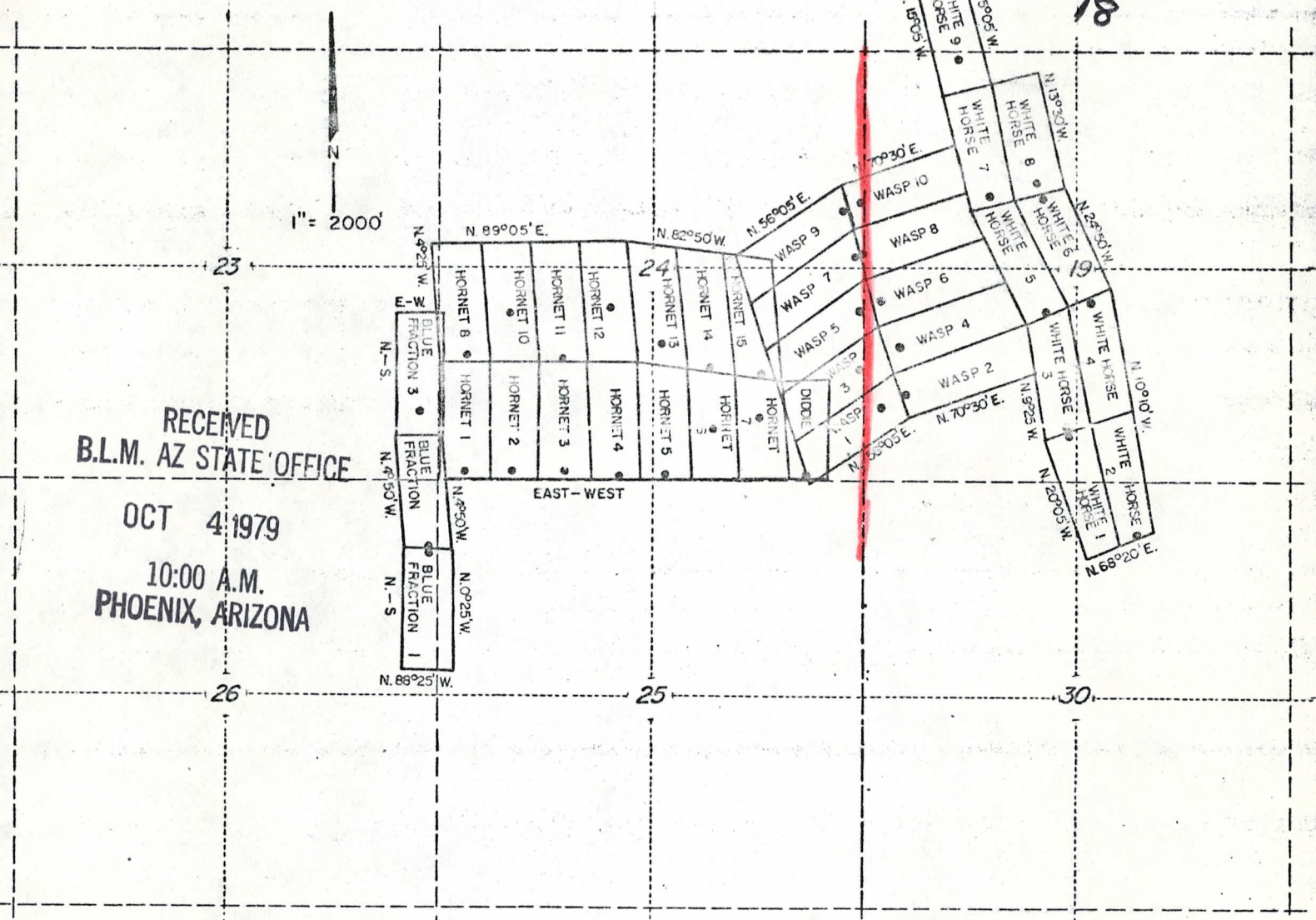
MC 69530

18

RECEIVED  
B.L.M. AZ STATE OFFICE

OCT 4 1979

10:00 A.M.  
PHOENIX, ARIZONA



(partially surveyed townships from protraction diagrams 71 & 72)

R. 26 E. R. 27 E.  
T. 5 S.

THE BLUE FRACTION, BLUE FRACTION 18 & 3, HORNET 1-8 & 10-15, DIDDIE, WASP 1-10 AND WHITE HORSE 1-9 ARE LOCATED IN SECTIONS 23, 24, 25, 26 OF TOWNSHIP 5 SOUTH, RANGE 26 EAST AND IN SECTIONS 19 AND 30 OF TOWNSHIP 5 SOUTH, RANGE 27 EAST, G & SRB & M.

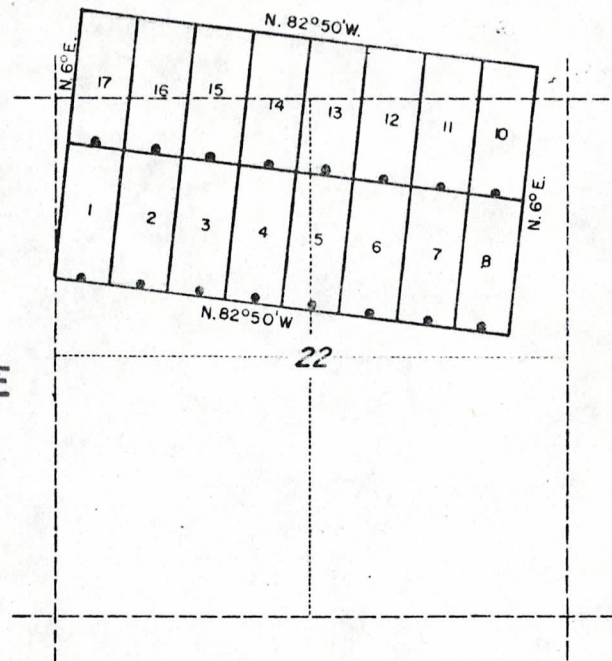
LODE CLAIM	ORIG. LOCATION NOTICE / DATE	LODE CLAIM AMENDED LOC. NOTICE / DATE	OWNER
DIDDIE	L.M. West & V.H. Householder / 3-20-60	DIDDIE L.M. West & V.H. Householder / 12-8-73	<b>OWNER</b> Leslie West 821 Relation Street Safford, Arizona 85546 and Towne Mines Exploration Co. Inc. P.O. Box 5206 Westport, Ct. 06880 and ASARCO Incorporated P.O. Box 5747 Tucson, Arizona 85703
BLUE FRACTION	H.M. West / 2-20-58		
BLUE FRACTION 1	" / 2-20-58		
BLUE FRACTION 3	H.M. West & B.W. Hammes / 9-1-59		
WASP 1	H.M. West & R.M. Howard / 2-14-58		
WASP 2-6	" / 2-14-58		
WASP 7-10	H.M. West / 5-25-58		
WHITE HORSE 1-6	" / 11-14-57		
WHITE HORSE 7-9	" / 9-1-59		
HORNET 1-3	" / 2-11-58		
HORNET 4,6,7	" / 2-12-58		
HORNET 5	" / 2-19-58		
HORNET 8	H.M. West & R.M. Howard / 2-12-58		
HORNET 10,11	H.M. West / 4-9-58		
HORNET 12,14	" / 4-10-58		
HORNET 13	" / 4-12-58		
HORNET 15	" / 4-12-58		

LODE CLAIMS IN  
GRAHAM COUNTY

ASARCO Incorporated  
1150 NORTH 7TH AVENUE  
TUCSON, ARIZONA 85703

15

T. 5 S., R. 26 E.  
(partially surveyed township  
from protraction diagram no. 71)



All claims claim an area 1500' x 600'  
and have either stone or wood corners  
and monuments of appropriate dimensions  
to meet Arizona and Federal mining  
laws.

RECEIVED  
B.L.M. AZ STATE OFFICE

OCT 4 1979 2000'

10:00 A.M.  
PHOENIX, ARIZONA

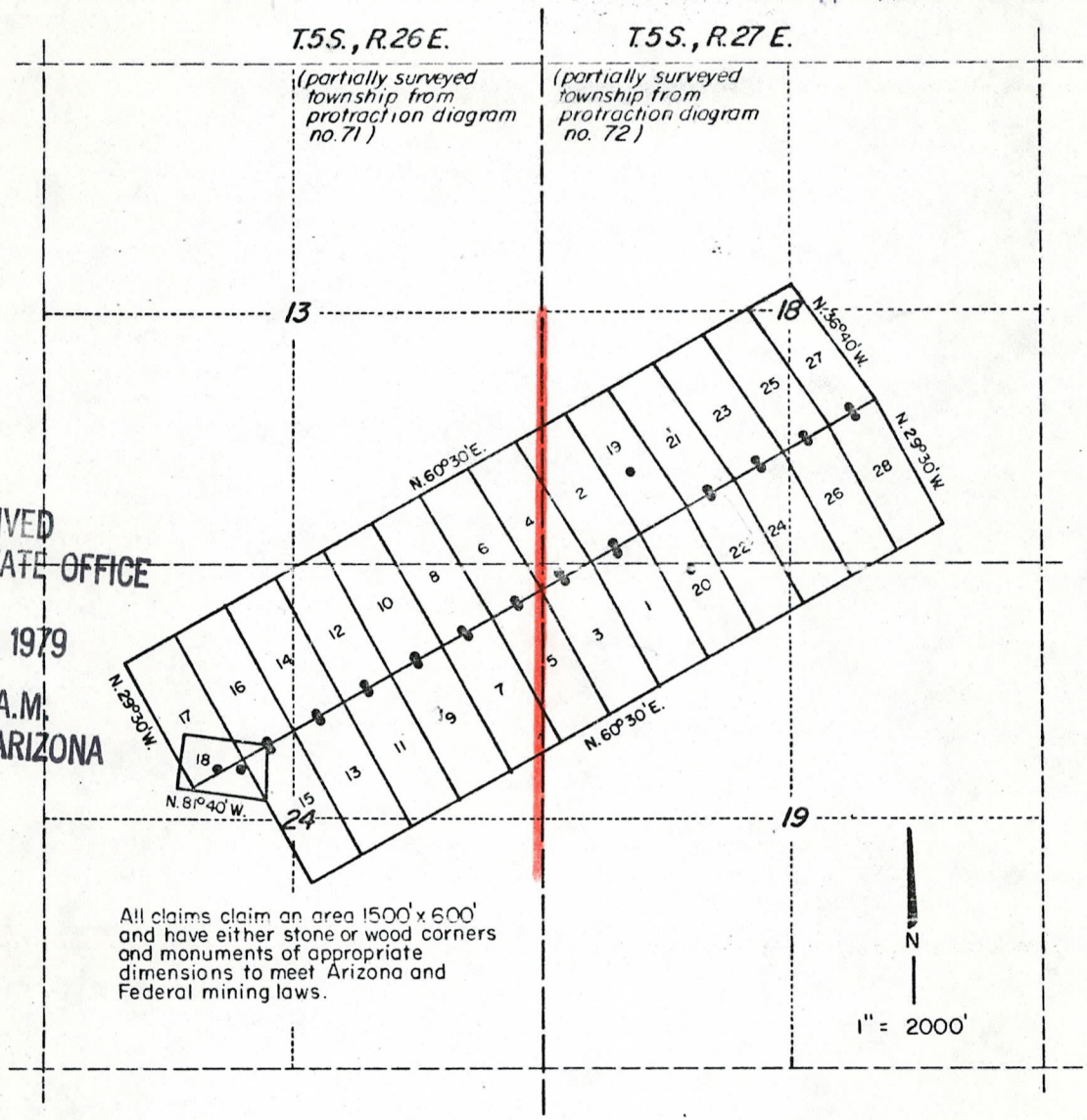
THE DOUG 1-8, 10-17 CLAIMS ARE LOCATED IN SECTION 22 OF TOWNSHIP  
5 SOUTH, RANGE 26 EAST, G8SRB&M.

LODE CLAIM	ORIG. LOCATION NOTICE / DATE
DOUG 1-8	Towne Mines Exploration Co. Inc. / 11-1-74
DOUG 10-17	" / 11-14-74

**OWNER**  
 ASARCO Incorporated  
 P.O. Box 5747  
 Tucson, Arizona 85703  
 and  
 Towne Mines Exploration Co. Inc.  
 P.O. Box 5206  
 Westport, Ct. 06880

LODE CLAIMS IN  
GRAHAM COUNTY

ASARCO Incorporated  
1150 NORTH 7TH AVENUE  
TUCSON, ARIZONA 85703



RECEIVED  
 B.L.M. AZ STATE OFFICE  
 OCT 4 1979  
 10:00 A.M.  
 PHOENIX, ARIZONA

All claims claim an area 1500' x 600' and have either stone or wood corners and monuments of appropriate dimensions to meet Arizona and Federal mining laws.

N  
 1" = 2000'

THE MIKE 1-28 CLAIMS ARE LOCATED IN SECTIONS 18 & 19 OF TOWNSHIP 5 SOUTH, RANGE 27 EAST AND SECTION 24 OF TOWNSHIP 5 SOUTH, RANGE 26 EAST, G&SRB&M.

LODE CLAIM	ORIG. LOCATION NOTICE / DATE
MIKE 1-14	Towne Mines Exploration Co Inc / 8-8-74
MIKE 15-18	" / 8-7-74
MIKE 19-28	" / 10-30-74

OWNER  
 ASARCO Incorporated  
 P.O. Box 5747  
 Tucson, Arizona 85703  
 and  
 Towne Mines Exploration Co. Inc.  
 P.O. Box 5206  
 Westport, Ct. 06880

LODE CLAIMS IN  
 GRAHAM COUNTY  
 ASARCO Incorporated  
 1150 NORTH 7TH AVENUE  
 TUCSON, ARIZONA 85703

T. 5 S. , R. 27 E.  
(partially surveyed township from  
protraction diagram no. 72 )

A MC 69530

1" = 2000'

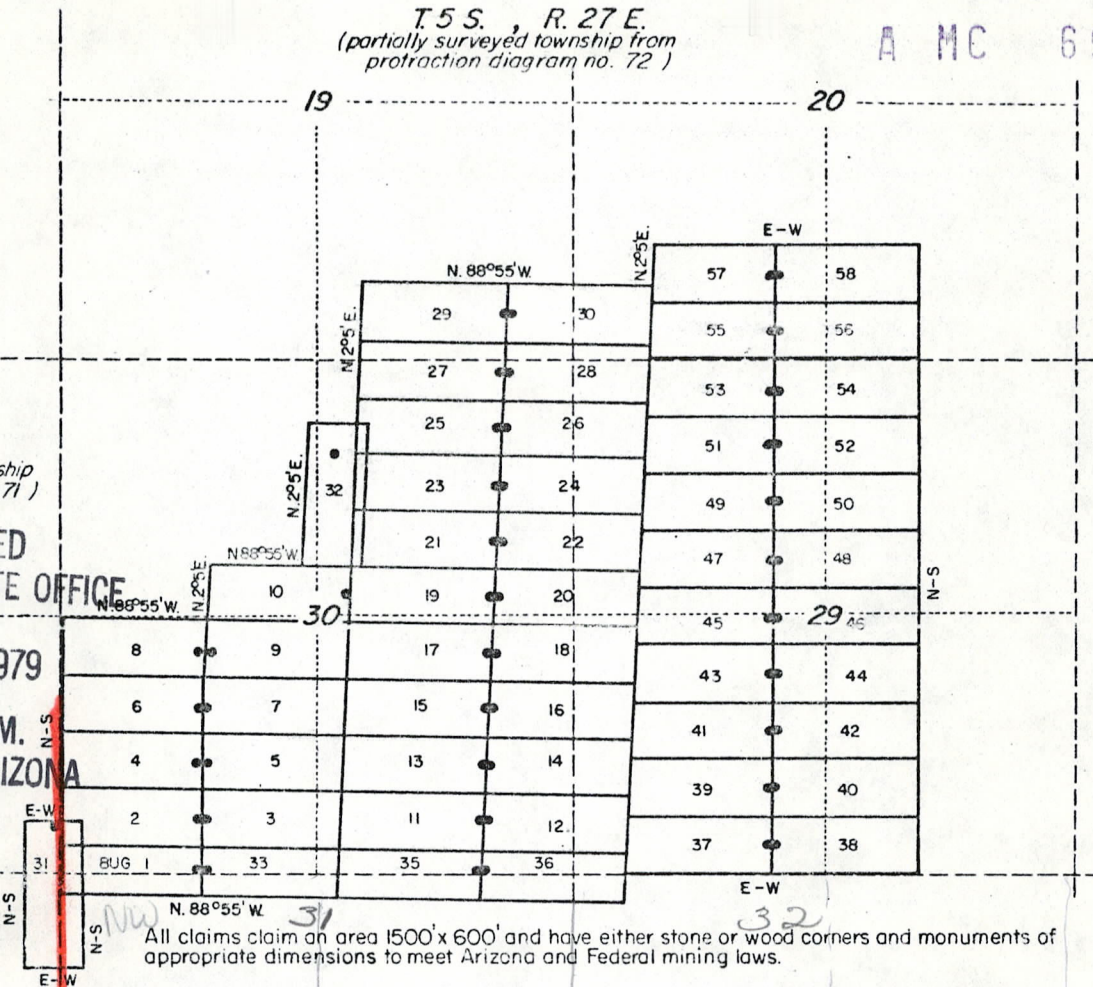


T. 5 S. , R. 26 E.  
(partially surveyed township  
from protraction diagram no 71 )

RECEIVED  
B.L.M. AZ STATE OFFICE

25  
OCT 4 1979

10:00 A.M.  
PHOENIX, ARIZONA



All claims claim an area 1500' x 600' and have either stone or wood corners and monuments of appropriate dimensions to meet Arizona and Federal mining laws.

THE BUG 1-58 CLAIMS ARE LOCATED IN SECTIONS 19, 20, 29, 30 OF TOWNSHIP 5 SOUTH, RANGE 27 EAST AND SECTION 25 OF TOWNSHIP 5 SOUTH, RANGE 26 EAST, G&SRB&M.

LODE CLAIM  
BUG NO. 1-30  
BUG NO. 31, 33  
BUG NO. 32  
BUG NO. 35-58

ORIG. LOCATION NOTICE / DATE  
Towne Mines Exploration Co. Inc. / 9-7-73  
" / 12-11-73  
" / 12-13-73  
" / 12-2-76

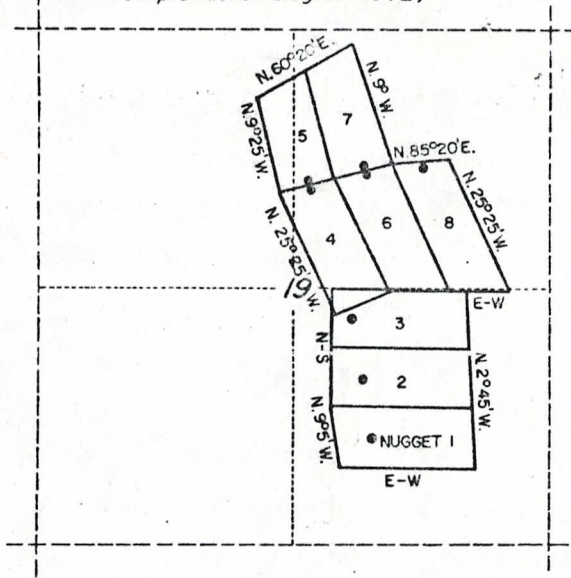
OWNER  
ASARCO Incorporated  
P.O. Box 5747  
Tucson, Arizona 85703  
and  
Towne Mines Exploration Co. Inc.  
P.O. Box 5206  
Westport, Ct. 06880

LODE CLAIMS IN  
GRAHAM COUNTY

ASARCO Incorporated  
1150 NORTH 7TH AVENUE  
TUCSON, ARIZONA 85703

T.5 S., R.27 E.  
(partially surveyed township  
from protraction diagram no.72)

RECEIVED  
B.L.M. AZ STATE OFFICE  
OCT 4 1979  
10:00 A.M.  
PHOENIX, ARIZONA



All claims claim an area 1500'x600' and have either stone or wood corners and monuments of appropriate dimensions to meet Arizona and Federal mining laws

THE NUGGET 1-8 CLAIMS ARE LOCATED IN SECTION 19 OF TOWNSHIP 5 SOUTH, RANGE 27 EAST, G&SRB&M.

LODE CLAIM	ORIG. LOCATION NOTICE / DATE
NUGGET # 1,2,3	Towne Mines Exploration Co. Inc. / 7-2-75
NUGGET # 4-7	" / 7-3-75
NUGGET # 8	" / 10-17-75

**OWNER**  
ASARCO Incorporated  
P.O. Box 5747  
Tucson, Arizona 85703  
and  
Towne Mines Exploration Co. Inc.  
P.O. Box 5206  
Westport, Ct. 06880

LODE CLAIMS IN  
GRAHAM COUNTY  
ASARCO Incorporated  
1150 NORTH 7TH AVENUE  
TUCSON, ARIZONA 85703

# NOTICE OF LOCATION

MC 69531

NOTICE IS HEREBY GIVEN That the Johnny Creek # " 2 Mining  
 Claim was located by H. D. Owens and Archie Hall  
 on this 11th day of June, 19 67, for mining purposes. Said claim  
 is 1500 feet in length along the vein or deposit of mineral-bearing rock in place and 300 feet in width on each  
 side of the center of said vein or deposit, from end to end of said claim. The general course of this claim is  
North by South  
 and is situated in the Lone Star Mining District  
Graham County, Arizona, about in Section 17 and Section 8  
T 5 S. R. 27 E. and joins Johnny Creek Claim # 1 on the  
South End and is joined by Johnny Creek # 4 on the West Side

(Write on above lines the distance and direction the claim is from some permanent and natural object, such as a mountain, peak, stream, etc.)

This claim runs from the discovery monument, or stake on which the notice is posted, 25  
 feet in a South direction to the South center  
 end monument, or stake, and 1475 feet in a North direction from  
 the aforesaid monument, or stake, to the North center end monument  
 or stake, and is also marked by two corner monuments, or stakes, at each end of said claim, one on each side  
 of and 300 feet from the center end monuments, or stakes, making the claim in the form of a parallelogram.

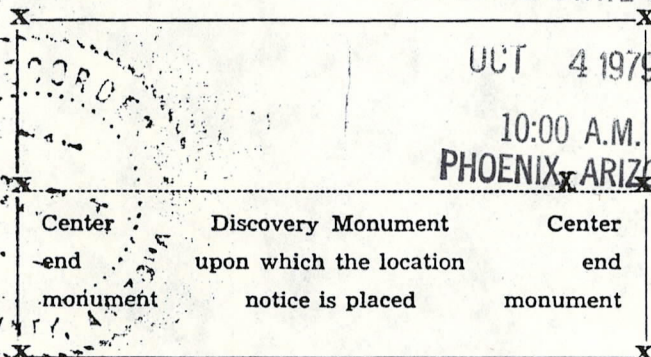
RECEIVED  
 B.L.M. AZ STATE OFFICE

OCT 4 1979

10:00 A.M.

PHOENIX, ARIZONA

*H. D. Owens*  
*Archie Hall*



Locator.

(Citizen(s) of the U. S.)

STATE OF ARIZONA, County of Graham ss.: Fee No. 1967

I hereby certify that the within instrument was filed and recorded at request of Archie Hall  
6-26-67 1:20 P.M. in Docket 119 Page 395 and indexed in Mines.

Witness my hand and official seal the day and year aforesaid.

H. Lyle Grant County Recorder By H. Lyle Grant Deputy Recorder.

MAP FILED IN MC 69531

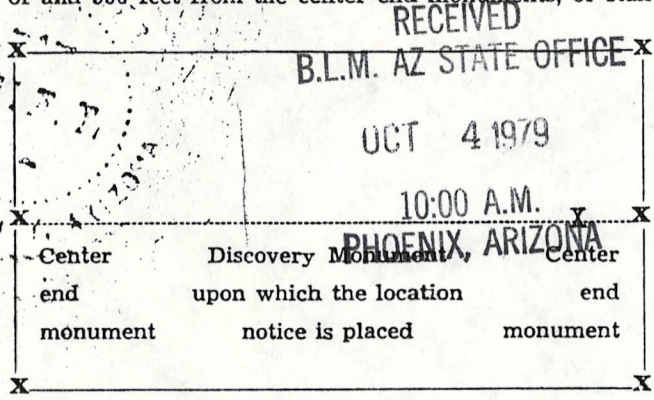
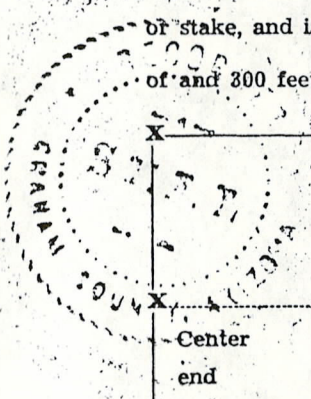
NOTICE OF LOCATION

MC 69532

NOTICE IS HEREBY GIVEN That the Johnny Creek # 3 Mining Claim was located by H. D. Owens and Archie Hall on this 11th day of June, 1967, for mining purposes. Said claim is 1500 feet in length along the vein or deposit of mineral-bearing rock in place and 300 feet in width on each side of the center of said vein or deposit, from end to end of said claim. The general course of this claim is North by South and is situated in the Lone Star Mining District, Graham County, Arizona, about in Section 17 T 5 S. R. 27 E. and joins Johnny Creek # 4 on the North and Johnny Creek # 1 on the East Side and Johnny Creek # 5 on the west Side.

(Write on above lines the distance and direction the claim is from some permanent and natural object, such as a mountain, peak, stream, etc.)

This claim runs from the discovery monument, or stake on which the notice is posted, 25 feet in a North direction to the North center end monument, or stake, and 1475 feet in a South direction from the aforesaid monument, or stake, to the South center end monument or stake, and is also marked by two corner monuments, or stakes, at each end of said claim, one on each side of and 300 feet from the center end monuments, or stakes, making the claim in the form of a parallelogram.



RECEIVED  
B.L.M. AZ STATE OFFICE  
OCT 4 1979  
10:00 A.M.  
PHOENIX, ARIZONA

*Archie Hall*  
Archie Hall

Locator.  
(Citizen(s) of the U. S.)

STATE OF ARIZONA, County of Graham ss.: Fee No. 1968

I hereby certify that the within instrument was filed and recorded at request of Archie Hall 6-26-67 1:20 P.M. in Docket 119 Page 396 and indexed in Mines.

Witness my hand and official seal the day and year aforesaid.

H. Lyle Grant County Recorder By *H. Lyle Grant* Deputy Recorder.

MAP FILED IN A MC 69530



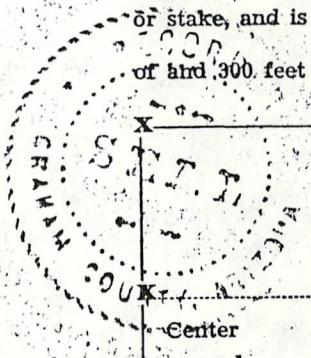
NOTICE OF LOCATION

A MC 69533

NOTICE IS HEREBY GIVEN That the Johnny Creek # 4 Mining Claim was located by H. D. Owens and Archie Hall on this 11th day of June 1967, for mining purposes. Said claim is 1500 feet in length along the vein or deposit of mineral-bearing rock in place and 300 feet in width on each side of the center of said vein or deposit, from end to end of said claim. The general course of this claim is North by South and is situated in the Lone Star Mining District, Graham County, Arizona, about in Sections 8 & 17 T. 5 S. R. 27 E. and joins Johnny Creek Claims # 3 on the South End and Johnny Creek # 2 on the East Side and Johnny Creek # 6 on the West Side.

(Write on above lines the distance and direction the claim is from some permanent and natural object, such as a mountain, peak, stream, etc.)

This claim runs from the discovery monument, or stake on which the notice is posted, 25 feet in a South direction to the South center end monument, or stake, and 1475 feet in a North direction from the aforesaid monument, or stake, to the North center end monument or stake, and is also marked by two corner monuments, or stakes, at each end of said claim, one on each side of and 300 feet from the center end monuments, or stakes, making the claim in the form of a parallelogram.



RECEIVED B.L.M. AZ STATE OFFICE X OCT 4 1979 10:00 A.M. PHOENIX, ARIZONA X S.

H. D. Owens Archie Hall Locator. (Citizen(s) of the U. S.)

STATE OF ARIZONA, County of Graham ss.: Fee No. 1969

I hereby certify that the within instrument was filed and recorded at request of Archie Hall 6-26-67 1:20 P.M. in Docket 119 Page 367 and indexed in Mines.

Witness my hand and official seal the day and year aforesaid.

H. Lyle Grant County Recorder By H. Lyle Grant Deputy Recorder.

MAP FILED IN A MC 69530

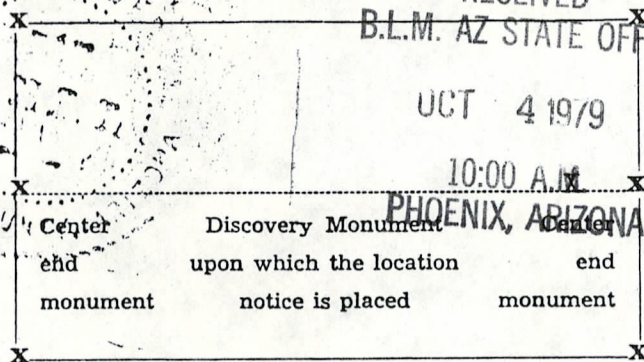
# NOTICE OF LOCATION

A MC 69534

NOTICE IS HEREBY GIVEN That the Johnny Creek # 5 Mining  
 Claim was located by H. D. Owens and Archie Hall  
 on this 11th day of June, 1967, for mining purposes. Said claim  
 is 1500 feet in length along the vein or deposit of mineral-bearing rock in place and 300 feet in width on each  
 side of the center of said vein or deposit, from end to end of said claim. The general course of this claim is  
North by South  
 and is situated in the Lone Star Mining District  
Graham County, Arizona, about in Section 17 T. 5 S. R. 27 E.  
 and joins Johnny Creek # 6 on the North End and Johnny Creek Claim # 3 on  
 the East side and Johnny Creek Claim ## 7 on the West Side

(Write on above lines the distance and direction the claim is from some permanent and natural object, such as  
 a mountain, peak, stream, etc.)

This claim runs from the discovery monument, or stake on which the notice is posted, 25  
 feet in a North direction to the North center  
 end monument, or stake, and 1475 feet in a South direction from  
 the aforesaid monument, or stake, to the South center end monument  
 or stake, and is also marked by two corner monuments, or stakes, at each end of said claim, one on each side  
 of and 300 feet from the center end monuments, or stakes, making the claim in the form of a parallelogram.



H. D. Owens  
Archie Hall  
 Locator.  
 (Citizen(s) of the U. S.)

STATE OF ARIZONA, County of Graham ss.: Fee No. 1970

I hereby certify that the within instrument was filed and recorded at request of Archie Hall  
June 26, 1967 1:20 P.M. in Docket 119 Page 398 and indexed in Mines.

Witness my hand and official seal the day and year aforesaid.

H. Lyle Grant County Recorder By H. Lyle Grant Deputy Recorder.

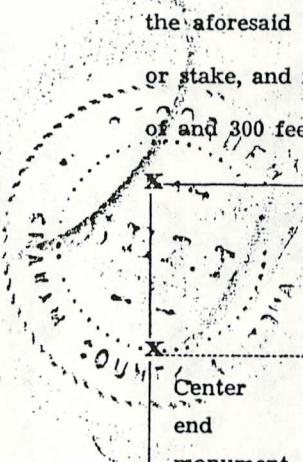
MAP FILED IN A MC 69534

# NOTICE OF LOCATION

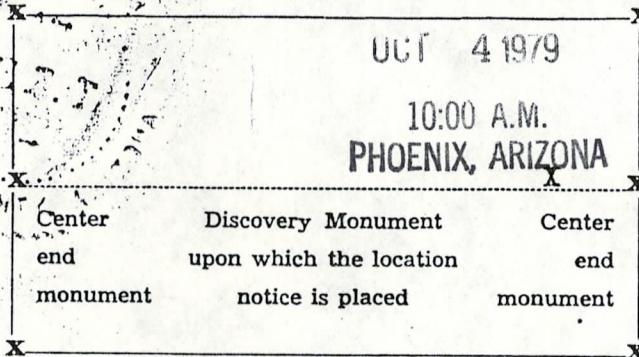
NOTICE IS HEREBY GIVEN That the Johnny Creek # 6 Mining Claim was located by H. D. Owens and Archie Hall on this 11th day of June, 1967, for mining purposes. Said claim is 1500 feet in length along the vein or deposit of mineral-bearing rock in place and 300 feet in width on each side of the center of said vein or deposit, from end to end of said claim. The general course of this claim is North by South and is situated in the Lone Star Mining District Graham County, Arizona, about in Sections 8 & 17 T. 5 S. R. 27. E. and joins Johnny Creek Claim # 5 on the South and Johnny Creek Claim # 4 on the East Side and Johnny Creek # 8 on the West Side.

(Write on above lines the distance and direction the claim is from some permanent and natural object, such as a mountain, peak, stream, etc.)

This claim runs from the discovery monument, or stake on which the notice is posted, 25 feet in a North South direction to the North South center end monument, or stake, and 1475 feet in a North direction from the aforesaid monument, or stake, to the North center end monument or stake, and is also marked by two corner monuments, or stakes, at each end of said claim, one on each side of and 300 feet from the center end monuments, or stakes, making the claim in the form of a parallelogram.



RECEIVED  
B.L.M. AZ STATE OFFICE



H. D. Owens  
Archie Hall  
S. \_\_\_\_\_  
Locator.  
(Citizen(s) of the U. S.)

STATE OF ARIZONA, County of Graham ss.: Fee No. 1971

I hereby certify that the within instrument was filed and recorded at request of Archie Hall 6-26-67 1:20 P.M. in Docket 119 Page 399 and indexed in Mines.

Witness my hand and official seal the day and year aforesaid.

H. Lyle Grant County Recorder By H. Lyle Grant Deputy Recorder.

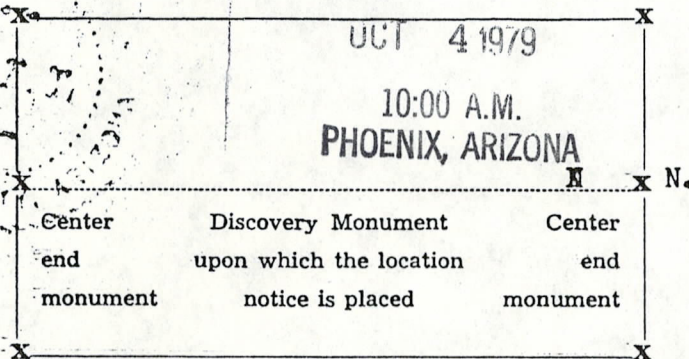
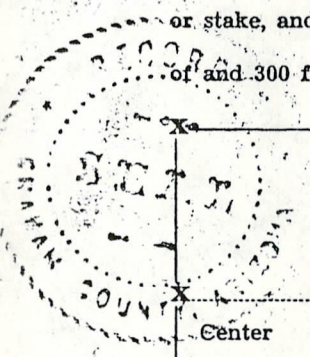
A MC 69535  
MAP FILED IN A MC 69530

# NOTICE OF LOCATION

NOTICE IS HEREBY GIVEN That the Johnny Creek # 7 Mining Claim was located by H. D. Owens and Archie Hall on this 11th day of June, 1967, for mining purposes. Said claim is 1500 feet in length along the vein or deposit of mineral-bearing rock in place and 300 feet in width on each side of the center of said vein or deposit, from end to end of said claim. The general course of this claim is North x South and is situated in the Lone Star Mining District Graham County, Arizona, about in Section 17 T. 5 S. R 27 E. and joins Johnny Creek Claim # 8 on the North End and Johnny Creek Claim # 5 on the East Side and Johnny Creek Claim # 9 on the West Side.

(Write on above lines the distance and direction the claim is from some permanent and natural object, such as a mountain, peak, stream, etc.)

This claim runs from the discovery monument, or stake on which the notice is posted, 25 feet in a North direction to the North center end monument, or stake, and 1475 feet in a South direction from the aforesaid monument, or stake, to the South center end monument or stake, and is also marked by two corner monuments, or stakes, at each end of said claim, one on each side of and 300 feet from the center end monuments, or stakes, making the claim in the form of a parallelogram.



H. D. Owens  
Archie Hall  
Locator.  
(Citizen(s) of the U. S.)

STATE OF ARIZONA, County of Graham ss.: Fee No. 1972

I hereby certify that the within instrument was filed and recorded at request of Archie Hall 6-26-67 1:20 P.M. in Docket 119 Page 400 and indexed in Mines.

Witness my hand and official seal the day and year aforesaid.

H. Lyle Grant County Recorder By H. Lyle Grant Deputy Recorder.

A MC 69536

MAP FILED IN

A MC 69536

NOTICE OF LOCATION

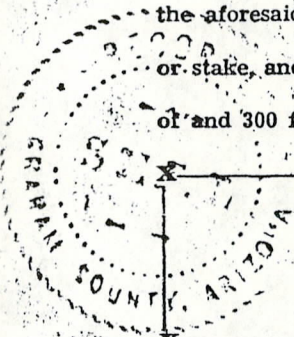
A MC

69537

NOTICE IS HEREBY GIVEN That the Johnny Creek # 8 Mining Claim was located by H. D. Owens and Archie Hall on this 11th day of June, 1967, for mining purposes. Said claim is 1500 feet in length along the vein or deposit of mineral-bearing rock in place and 300 feet in width on each side of the center of said vein or deposit, from end to end of said claim. The general course of this claim is North X South and is situated in the Lone Star Mining District Mining District Graham County, Arizona, about In Section 8 & 17 T 5 S. R. 27 E. and joins Johnny Creek # 7 on the South End and Johnny Creek # 6 on the East side and Johnny Creek Claim # 10 on the West Side

(Write on above lines the distance and direction the claim is from some permanent and natural object, such as a mountain, peak, stream, etc.)

This claim runs from the discovery monument, or stake on which the notice is posted, 25 feet in a South direction to the South center end monument, or stake, and 1475 feet in a North direction from the aforesaid monument, or stake, to the North center end monument or stake, and is also marked by two corner monuments, or stakes, at each end of said claim, one on each side of and 300 feet from the center end monuments or stakes, making the claim in the form of a parallelogram.

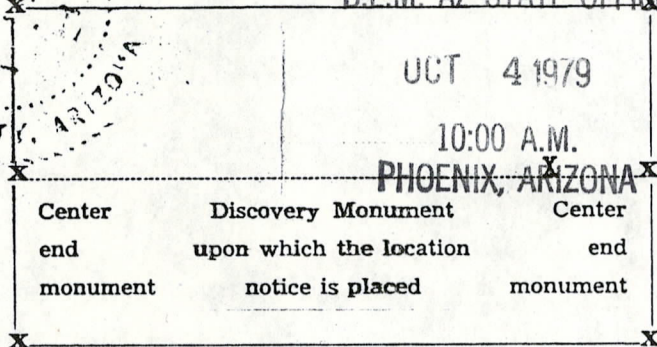


RECEIVED B.L.M. AZ STATE OFFICE

UCT 4 1979

10:00 A.M.

PHOENIX, ARIZONA X S.



H. D. Owens Archie Hall

Locator.

(Citizen(s) of the U. S.)

STATE OF ARIZONA, County of Graham ss.: Fee No. 1973

I hereby certify that the within instrument was filed and recorded at request of Archie Hall 6-26-67 1:20 P.M. in Docket 119 Page 401 and indexed in Mines.

Witness my hand and official seal the day and year aforesaid.

H. Lyle Grant County Recorder By H. Lyle Grant Deputy Recorder.

MAP FILED IN A MC 69530

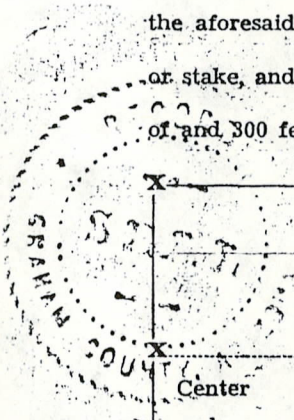
# NOTICE OF LOCATION

A MC 69538

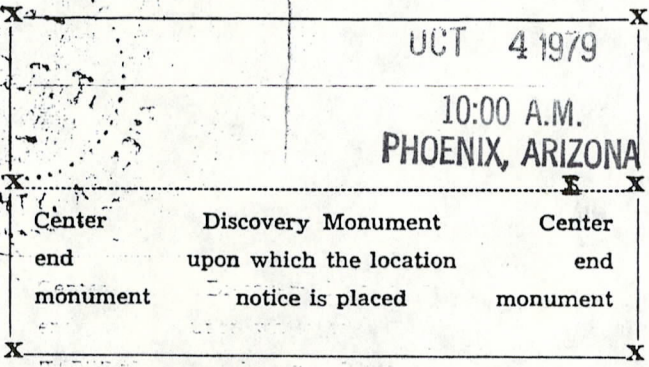
NOTICE IS HEREBY GIVEN That the Johnny Creek # 9 Mining  
 Claim was located by H. D. Owens and Archie Hall  
 on this 11th day of June, 1967, for mining purposes. Said claim  
 is 1500 feet in length along the vein or deposit of mineral-bearing rock in place and 300 feet in width on each  
 side of the center of said vein or deposit, from end to end of said claim. The general course of this claim is  
North by South  
 and is situated in the Lone Star Mining District  
Graham County, Arizona, about in Section 17 T. 5 S. R. 27 E.  
 and joins Johnny Creek # 10 on the North End and Johnny Creek Claim # 7 on  
 the East Side and Johnny Creek # 11 on the West Side.

(Write on above lines the distance and direction the claim is from some permanent and natural object, such as  
 a mountain, peak, stream, etc.)

This claim runs from the discovery monument, or stake on which the notice is posted, 25  
 feet in a North direction to the North center  
 end monument, or stake, and 1475 feet in a South direction from  
 the aforesaid monument, or stake, to the South center end monument  
 or stake, and is also marked by two corner monuments, or stakes, at each end of said claim, one on each side  
 of and 300 feet from the center end monuments, or stakes, making the claim in the form of a parallelogram.



RECEIVED  
 B.L.M. AZ STATE OFFICE



UCT 4 1979  
 10:00 A.M.  
 PHOENIX, ARIZONA

*H. D. Owens*  
*Archie Hall*

Center end monument      Discovery Monument upon which the location notice is placed      Center end monument

N. \_\_\_\_\_ Locator.  
 \_\_\_\_\_ (Citizen(s) of the U. S.)

STATE OF ARIZONA, County of Graham ss.: Fee No. 1974

I hereby certify that the within instrument was filed and recorded at request of Archie Hall  
6-26-67 1:20 P.M. in Docket 119 Page 402 and indexed in Mines.

Witness my hand and official seal the day and year aforesaid.

H. Lyle Grant  
 County Recorder

By H. Lyle Grant  
 Deputy Recorder.

MAP FILED IN

A MC 69530

# NOTICE OF LOCATION

A HC 69539

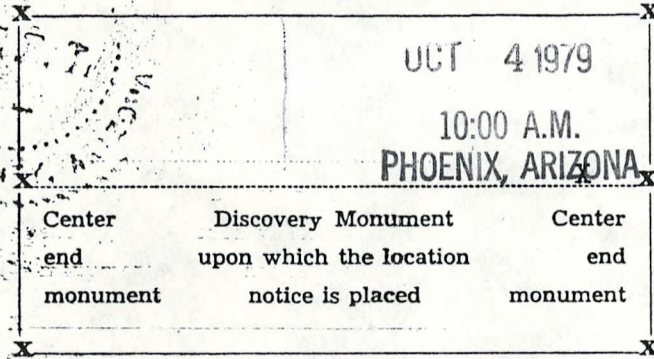
NOTICE IS HEREBY GIVEN That the J. Johnny Creek # 10 Mining Claim was located by H. D. Owens and Archie Hall on this 11 th day of June, 1967, for mining purposes. Said claim is 1500 feet in length along the vein or deposit of mineral-bearing rock in place and 300 feet in width on each side of the center of said vein or deposit, from end to end of said claim. The general course of this claim is North by South and is situated in the Lone Star Mining District Graham County, Arizona, about in Sections 8 & 17 T. 5 S. R. 27 E. and joins Johnny Creek Claim # 9 on the South End and Johnny Creek Claim # 8 on the East side and Johnny Creek claim # 12 on the West Side.

(Write on above lines the distance and direction the claim is from some permanent and natural object, such as a mountain, peak, stream, etc.)

This claim runs from the discovery monument, or stake on which the notice is posted, 25 feet in a South direction to the South center end monument, or stake, and 1475 feet in a North direction from the aforesaid monument, or stake, to the North center end monument or stake, and is also marked by two corner monuments, or stakes, at each end of said claim, one on each side of and 300 feet from the center end monuments, or stakes, making the claim in the form of a parallelogram.

RECEIVED  
B.L.M. AZ STATE OFFICE

OCT 4 1979  
10:00 A.M.  
PHOENIX, ARIZONA



H. D. Owens  
Archie Hall  
S.

Locator.  
(Citizen(s) of the U. S.)

STATE OF ARIZONA, County of Graham ss.: Fee No. 1975

I hereby certify that the within instrument was filed and recorded at request of Archie Hall 6-26-67 1:20 P.M. in Docket 119 Page 403 and indexed in Mines.

Witness my hand and official seal the day and year aforesaid.

H. Lyle Grant County Recorder By H. Lyle Grant Deputy Recorder.

MAP FILED IN A HC 69539

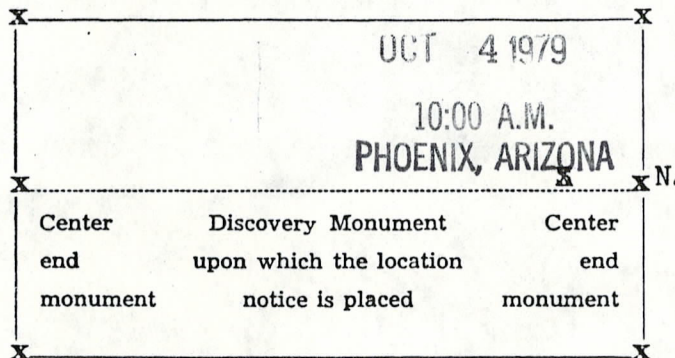
NOTICE OF LOCATIO

69540

NOTICE IS HEREBY GIVEN That the Johnny Creek # 11 Mining Claim was located by H. E. Owens and Archie Hall on this 11 day of June, 1967, for mining purposes. Said claim is 1500 feet in length along the vein or deposit of mineral-bearing rock in place and 300 feet in width on each side of the center of said vein or deposit, from end to end of said claim. The general course of this claim is North X South and is situated in the Lone Star Mining District Graham County, Arizona, about in Sections 8 & 17 T. 5 S. R. 27 E. and joins Johnny Creek claim # 12 on the north End and Johnny Creek Claim # 9 on the East Side and Johnny Creek # 13 on the West Side.

(Write on above lines the distance and direction the claim is from some permanent and natural object, such as a mountain, peak, stream, etc.)

This claim runs from the discovery monument, or stake on which the notice is posted, 25 feet in a North direction to the North center end monument, or stake, and 1475 feet in a South direction from the aforesaid monument, or stake, to the South center end monument or stake, and is also marked by two corner monuments, or stakes, at each end of said claim, one on each side of and 300 feet from the center end monuments, or stakes, making the claim in the form of a parallelogram.




H. E. Owens  
Archie Hall  
Locator.  
(Citizen(s) of the U. S.)

STATE OF ARIZONA, County of Graham ss.: Fee No. 1976

I hereby certify that the within instrument was filed and recorded at request of Archie Hall 6-26-67 1:20 P.M. in Docket 119 Page 404 and indexed in Mines.

Witness my hand and official seal the day and year aforesaid.  
H. Lyle Grant County Recorder By H. Lyle Grant Deputy Recorder.



MAP FILED IN A MC 69530



NOTICE OF LOCATION

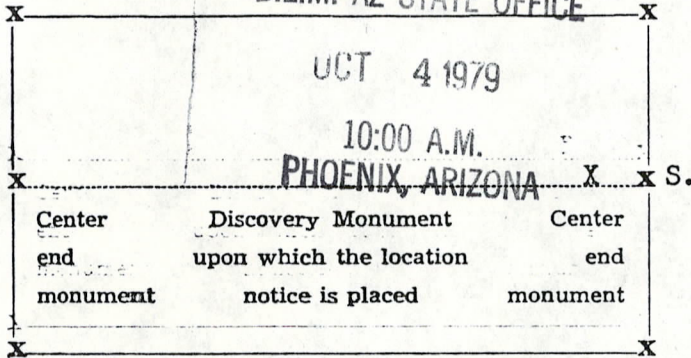
MC 69541

NOTICE IS HEREBY GIVEN That the Johnny Creek # 12 Mining Claim was located by H. D. Owens and Archie Hall on this 11th day of June, 1967, for mining purposes. Said claim is 1500 feet in length along the vein or deposit of mineral-bearing rock in place and 300 feet in width on each side of the center of said vein or deposit, from end to end of said claim. The general course of this claim is North by South and is situated in the Lone Star Mining District, Graham County, Arizona, about In Sections 8 & 17 T. 5 S. R. 27 E. and joins Johnny Creek Claim # 11 on the South End and Johnny Creek # 10 on the East side and Johnny Creek Claim # 14 on the West Side.

(Write on above lines the distance and direction the claim is from some permanent and natural object, such as a mountain, peak, stream, etc.)

This claim runs from the discovery monument, or stake on which the notice is posted, 25 feet in a South direction to the South center end monument, or stake, and 1175 feet in a North direction from the aforesaid monument, or stake, to the North center end monument or stake, and is also marked by two corner monuments, or stakes, at each end of said claim, one on each side of and 300 feet from the center end monuments, or stakes, making the claim in the form of a parallelogram.

RECEIVED B.L.M. AZ STATE OFFICE



Handwritten signatures of H. D. Owens and Archie Hall.

Locator. (Citizen(s) of the U. S.)


STATE OF ARIZONA, County of Graham ss.: Fee No. 1977

I hereby certify that the within instrument was filed and recorded at request of Archie Hall 6-26-67 1:20 P.M. in Docket 119 Page 405 and indexed in Mines.

Witness my hand and official seal the day and year aforesaid.

H. Lyle Grant County Recorder

By H. Lyle Grant Deputy Recorder.



MAP FILED IN A MC 69530

# NOTICE OF LOCATION

A MC 69542

NOTICE IS HEREBY GIVEN That the Johnny Creek # 13 Mining Claim was located by H. D. Owens and Archie Hall on this 11th day of June, 1967, for mining purposes. Said claim is 1500 feet in length along the vein or deposit of mineral-bearing rock in place and 300 feet in width on each side of the center of said vein or deposit, from end to end of said claim. The general course of this claim is North X South and is situated in the Lone Star Mining District Graham County, Arizona, about in Section 17 T. 5 S. R. 27 E. and joins Johnny Creek # 14 on the North End and Johnny Creek Claim # 11 on the East Side and Johnny Creek Claim # 15 on the West Side.

(Write on above lines the distance and direction the claim is from some permanent and natural object, such as a mountain, peak, stream, etc.)

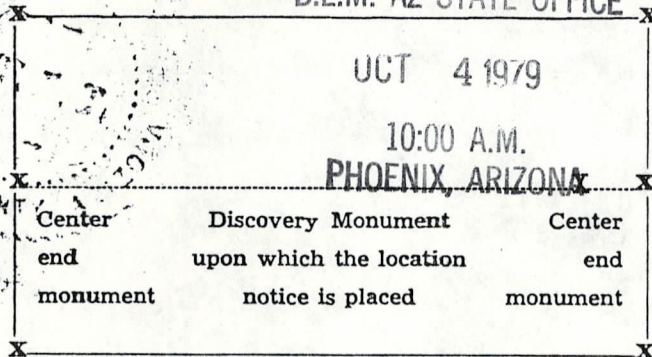
This claim runs from the discovery monument, or stake on which the notice is posted, 25 feet in a North direction to the North center end monument, or stake, and 1475 feet in a South direction from the aforesaid monument, or stake, to the South center end monument or stake, and is also marked by two corner monuments, or stakes, at each end of said claim, one on each side of and 300 feet from the center end monuments, or stakes, making the claim in the form of a parallelogram.

RECEIVED  
B.L.M. AZ STATE OFFICE

OCT 4 1979

10:00 A.M.

PHOENIX, ARIZONA



H. D. Owens  
Archie Hall  
Locator.  
(Citizen(s) of the U. S.)

STATE OF ARIZONA, County of Graham ss.: Fee No. 1978

I hereby certify that the within instrument was filed and recorded at request of Archie Hall 6-26-67 1:20 P.M. in Docket 119 Page 406 and indexed in Mines.

Witness my hand and official seal the day and year aforesaid.

H. Lyle Grant County Recorder By H. Lyle Grant Deputy Recorder.

MAP FILED IN A MC 69530

NOTICE OF LOCATION

A MC 69543

NOTICE IS HEREBY GIVEN THAT the Johnny Creek # 14 Mining Claim was located by H. D. CURRAN and Archie Hall

on this 11th day of June, 1967, for mining purposes. Said claim is 1500 feet in length along the vein or deposit of mineral-bearing rock in place and 300 feet in width on each side of the center of said vein or deposit, from end to end of said claim. The general course of this claim is

North by South

and is situated in the Lone Star Mining District

Graham County, Arizona, about in Sections 8 & 17 T. 5 S. R. 27 E.

and joins Johnny Creek claim # 13 on the South End and Johnny Creek claim

# 12 on the East Side and Johnny Creek Claim # 16 on the West Side.

(Write on above lines the distance and direction the claim is from some permanent and natural object, such as a mountain, peak, stream, etc.)

This claim runs from the discovery monument, or stake on which the notice is posted, 25

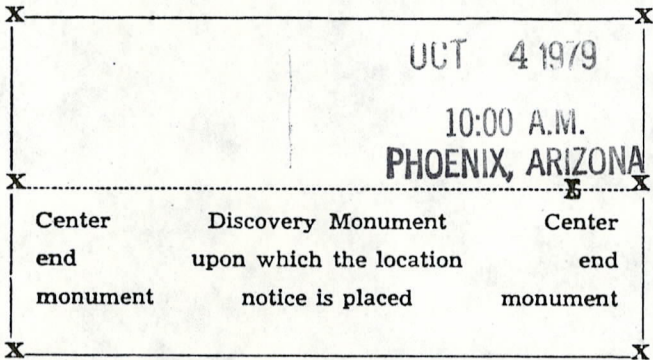
feet in a South direction to the South center

end monument, or stake, and 1475 feet in a North direction from

the aforesaid monument, or stake, to the North center end monument

or stake, and is also marked by two corner monuments, or stakes, at each end of said claim, one on each side of and 300 feet from the center end monuments, or stakes, making the claim in the form of a parallelogram.

RECEIVED B.L.M. AZ STATE OFFICE



*Archie Hall*  
Archie Hall

Locator.

(Citizen(s) of the U. S.)

STATE OF ARIZONA, County of Graham ss.: Fee No. 1979

I hereby certify that the within instrument was filed and recorded at request of Archie Hall


6-26-67 1:20 P.M. in Docket 119 Page 407 and indexed in Mines.

Witness my hand and official seal the day and year aforesaid.

H. Lyle Grant County Recorder

*H. Lyle Grant*  
Deputy Recorder.

MAP FILED IN A MC 69530

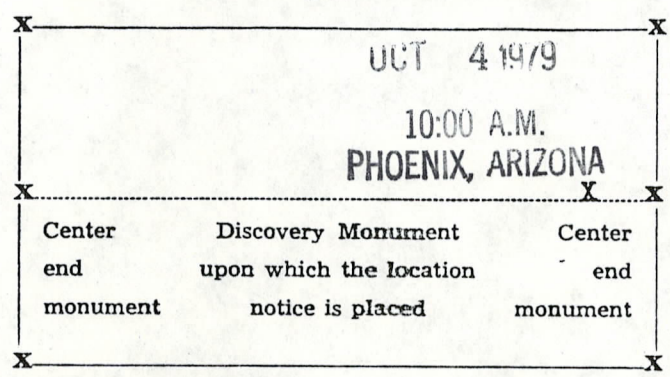


# NOTICE OF LOCATION

NOTICE IS HEREBY GIVEN That the Johnny Creek # 15 Mining Claim was located by H. D. Owens and Archie Hall on this 11th day of June, 1967, for mining purposes. Said claim is 1500 feet in length along the vein or deposit of mineral-bearing rock in place and 300 feet in width on each side of the center of said vein or deposit, from end to end of said claim. The general course of this claim is North by South and is situated in the Lone Star Mining District Graham County, Arizona, about in Sections 17 T. 5 S. R. 27 E. and joins Johnny Creek # 16 on the North End and Johnny Creek # 13 on the East side and Johnny Creek # 15 on the West Side.

(Write on above lines the distance and direction the claim is from some permanent and natural object, such as a mountain, peak, stream, etc.)

This claim runs from the discovery monument, or stake on which the notice is posted, 25 feet in a North direction to the North center end monument, or stake, and 1475 feet in a South direction from the aforesaid monument, or stake, to the South center end monument or stake, and is also marked by two corner monuments, or stakes, at each end of said claim, one on each side of and 300 feet from the center end monuments, or stakes, making the claim in the form of a parallelogram.




H. D. Owens  
Archie Hall  
N. \_\_\_\_\_  
Locator.  
(Citizen(s) of the U. S.)

STATE OF ARIZONA, County of Graham ss.: Fee No. 1980

I hereby certify that the within instrument was filed and recorded at request of Archie Hall 6-26-67 1:20 P.M. in Docket 119 Page 408 and indexed in Mines.

Witness my hand and official seal the day and year aforesaid.  
H. Lyle Grant County Recorder By H. Lyle Grant Deputy Recorder.



MAP FILED A/M/C 69530

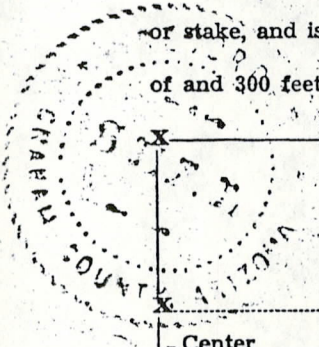
# NOTICE OF LOCATION

NOTICE IS HEREBY GIVEN That the Johnny Creek # 16 Mining Claim was located by H. D. Owens and Archie Hall on this 11th day of June, 1967, for mining purposes. Said claim is 1500 feet in length along the vein or deposit of mineral-bearing rock in place and 300 feet in width on each side of the center of said vein or deposit, from end to end of said claim. The general course of this claim is North by South and is situated in the Lone Star Mining District Graham County, Arizona, about in Sections 8 & 17 T. 5 S. R. 27 E. and joins Johnny Creek # 15 on the South End and Johnny Creek # 14 on the East Side and Johnny Creek # 18 on the West Side.

(Write on above lines the distance and direction the claim is from some permanent and natural object, such as a mountain, peak, stream, etc.)

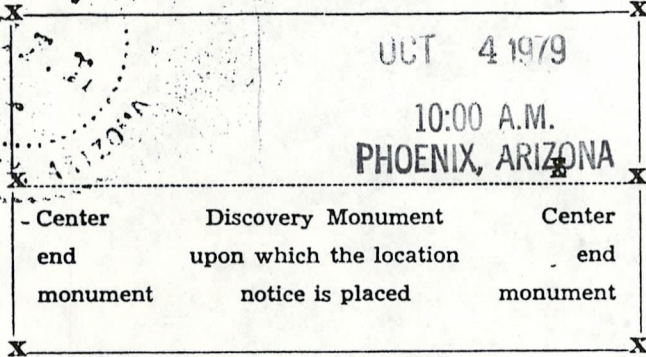
This claim runs from the discovery monument, or stake on which the notice is posted, 25 feet in a South direction to the South center end monument, or stake, and 14.75 feet in a North direction from the aforesaid monument, or stake, to the North center end monument

or stake, and is also marked by two corner monuments, or stakes, at each end of said claim, one on each side of and 300 feet from the center end monuments, or stakes, making the claim in the form of a parallelogram.



RECEIVED  
B.L.M. AZ STATE OFFICE

OCT 4 1979  
10:00 A.M.  
PHOENIX, ARIZONA



H. D. Owens  
Archie Hall  
Locator.  
(Citizen(s) of the U. S.)

STATE OF ARIZONA, County of Graham ss.: Fee No. 1981

I hereby certify that the within instrument was filed and recorded at request of Archie Hall 6-26-67 1:20 P.M. in Docket 119 Page 409 and indexed in Mines.

Witness my hand and official seal the day and year aforesaid.  
H. Lyle Grant County Recorder By H. Lyle Grant Deputy Recorder.

MAP FILED IN A MC 69530

# NOTICE OF LOCATION

A MC 69546

NOTICE IS HEREBY GIVEN That the Johnny Creek # 17 Mining Claim was located by H. D. Owens and Archie Hall

on this 11th day of June, 1967, for mining purposes. Said claim is 1500 feet in length along the vein or deposit of mineral-bearing rock in place and 300 feet in width on each side of the center of said vein or deposit, from end to end of said claim. The general course of this claim is North By South

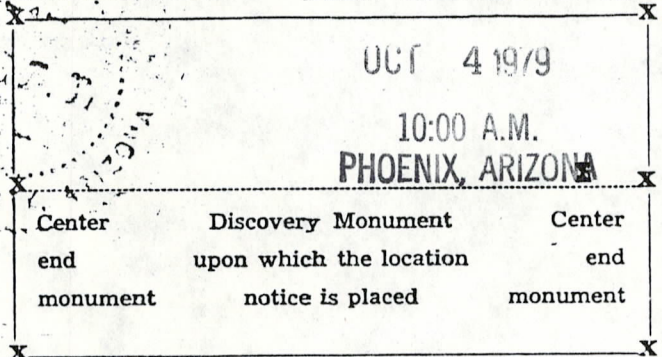
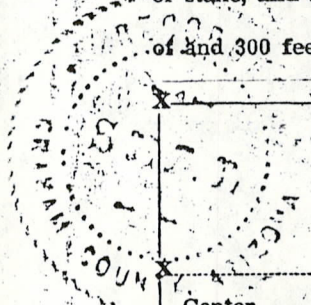
and is situated in the Lone Star Mining District Graham County, Arizona, about in Sections 17 & 18 T. 5 S. R. 27 E. and joins Johnny Creek # 18 on the North End and Johnny Creek claim 15 on the East Side and Johnny Creek Claim 19 on the West Side.

(Write on above lines the distance and direction the claim is from some permanent and natural object, such as a mountain, peak, stream, etc.)

This claim runs from the discovery monument, or stake on which the notice is posted, 25 feet in a North direction to the North center end monument, or stake, and 1175 feet in a South direction from the aforesaid monument, or stake, to the South center end monument

or stake, and is also marked by two corner monuments, or stakes, at each end of said claim, one on each side of and 300 feet from the center end monuments, or stakes, making the claim in the form of a parallelogram.

RECEIVED  
B.L.M. AZ STATE OFFICE



H. D. Owens  
Archie Hall  
N.  
Locator.  
(Citizen(s) of the U. S.)

STATE OF ARIZONA, County of Graham ss.: Fee No. 1982

I hereby certify that the within instrument was filed and recorded at request of Archie Hall

6-26-67 1:20 P.M. in Docket 119 Page 410 and indexed in Mines.

Witness my hand and official seal the day and year aforesaid.

H. Lyle Grant County Recorder By H. Lyle Grant Deputy Recorder.

MAP FILED IN  
A MC 69546

# NOTICE OF LOCATION

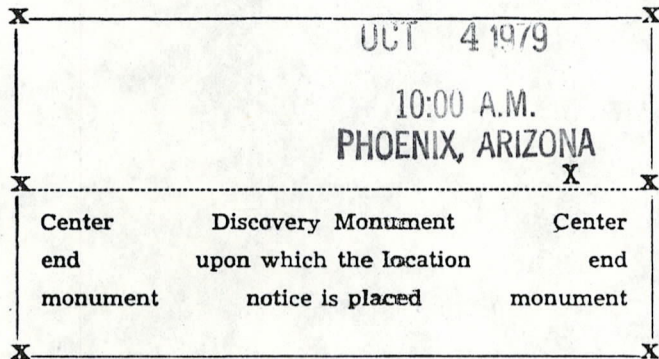
A MC

69547

NOTICE IS HEREBY GIVEN That the Johnny Creek # 18 Mining Claim was located by H. D. Owens and Archie Hall on this 11th day of June, 1967, for mining purposes. Said claim is 1500 feet in length along the vein or deposit of mineral-bearing rock in place and 300 feet in width on each side of the center of said vein or deposit, from end to end of said claim. The general course of this claim is North by South and is situated in the Lone Star Mining District Graham County, Arizona, about in Sections 7 & 8 & 17 & 18 T. 5 S., R. 27 E. and joins Johnny Creek Claim # 17 on the South End and Johnny Creek # 16 on the East Side and Johnny Creek # 20 on the West Side.

(Write on above lines the distance and direction the claim is from some permanent and natural object, such as a mountain, peak, stream, etc.)

This claim runs from the discovery monument, or stake on which the notice is posted, 25 feet in a South direction to the South center end monument, or stake, and 1175 feet in a North direction from the aforesaid monument, or stake, to the North center end monument or stake, and is also marked by two corner monuments, or stakes, at each end of said claim, one on each side of and 300 feet from the center end monuments, or stakes, making the claim in the form of a parallelogram.




H. D. Owens  
Archie Hall  
S.  
Locator.  
(Citizen(s) of the U. S.)

STATE OF ARIZONA, County of Graham ss.: Fee No. 1983

I hereby certify that the within instrument was filed and recorded at request of Archie Hall 6-26-67 1:20 P.M. in Docket 119 Page 411 and indexed in Mines.

Witness my hand and official seal the day and year aforesaid.  
H. Lyle Grant County Recorder By H. Lyle Grant Deputy Recorder.



MAP FILED IN A MC 69530

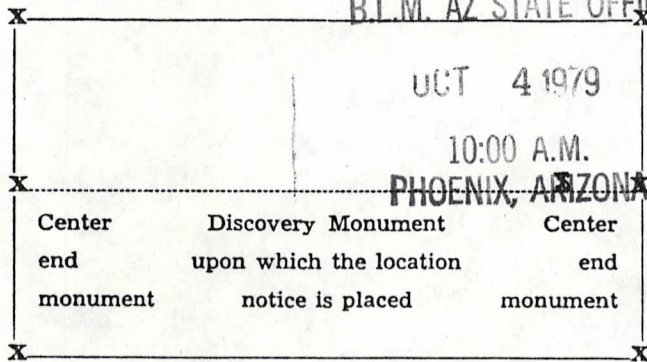
# NOTICE OF LOCATION

MC 69548


NOTICE IS HEREBY GIVEN That the Johnny Creek # 19 Mining  
 Claim was located by H. D. Owens and Archie Hall  
 on this 11th day of June, 1967, for mining purposes. Said claim  
 is 1500 feet in length along the vein or deposit of mineral-bearing rock in place and 300 feet in width on each  
 side of the center of said vein or deposit, from end to end of said claim. The general course of this claim is  
North by South  
 and is situated in the Lone Star Mining District  
Graham County, Arizona, about in Sections 17 & 18 T. 5 S. R. 27 E.  
and joins Johnny Creek claim # 20 on the North End and Johnny Creek claim # 17  
on the East Side and Johnny Creek # 21 on the West Side.

(Write on above lines the distance and direction the claim is from some permanent and natural object, such as a mountain, peak, stream, etc.)

This claim runs from the discovery monument, or stake on which the notice is posted, 25  
 feet in a North direction to the North center  
 end monument, or stake, and 1475 feet in a South direction from  
 the aforesaid monument, or stake, to the South center end monument  
 or stake, and is also marked by two corner monuments, or stakes, at each end of said claim, one on each side  
 of and 300 feet from the center end monuments or stakes, making the claim in the form of a parallelogram.



H. D. Owens  
Archie Hall



STATE OF ARIZONA, County of Graham ss.: Fee No. 1984  
 I hereby certify that the within instrument was filed and recorded at request of Archie Hall  
6-26-67 1:20 P.M. in Docket 119 Page 412 and indexed in Mines.

Witness my hand and official seal the day and year aforesaid.  
H. Lyle Grant By H. Lyle Grant  
 County Recorder Deputy Recorder.

MAP FILED IN MC 69530



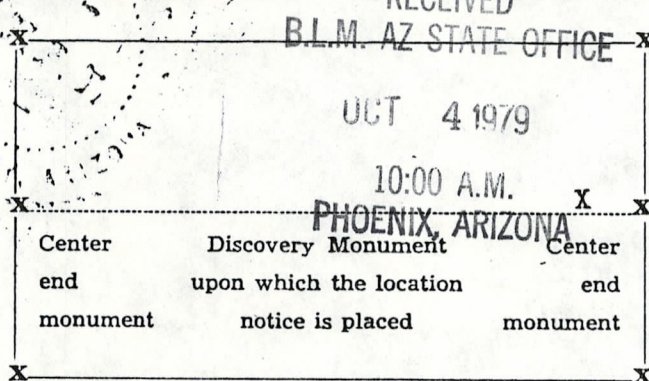
NOTICE OF LOCATION

A MC 69549

NOTICE IS HEREBY GIVEN That the Johnny Creek #20 Mining Claim was located by H. D. Owens and Archie Hall on this 11th day of June, 1967, for mining purposes. Said claim is 1500 feet in length along the vein or deposit of mineral-bearing rock in place and 300 feet in width on each side of the center of said vein or deposit, from end to end of said claim. The general course of this claim is North by South and is situated in the Lone Star Mining District, Graham County, Arizona, about in Sections 7 & 18 T. 5 S. R 27 E. and joins Johnny Creek # 19 on the South End and Johnny Creek claim # 18 on the East Side and Johnny Creek # 22 on the West Side.

(Write on above lines the distance and direction the claim is from some permanent and natural object, such as a mountain, peak, stream, etc.)

This claim runs from the discovery monument, or stake on which the notice is posted, 25 feet in a South direction to the South center end monument, or stake, and 1475 feet in a North direction from the aforesaid monument, or stake, to the North center end monument or stake, and is also marked by two corner monuments, or stakes, at each end of said claim, one on each side of and 300 feet from the center end monuments, or stakes, making the claim in the form of a parallelogram.



*H. D. Owens*  
*Archie Hall*

Locator.  
(Citizen(s) of the U. S.)

STATE OF ARIZONA, County of Graham ss.: Fee No. 1985

I hereby certify that the within instrument was filed and recorded at request of Archie Hall 6-26-67 1:20 P.M. in Docket 119 Page 413 and indexed in Mines.

Witness my hand and official seal the day and year aforesaid.  
H. Lyle Grant County Recorder By *H. Lyle Grant* Deputy Recorder.

DOCKET 119 PAGE 413

MAP FILED IN A MC 69530

NOTICE OF LOCATION

MC 69550

NOTICE IS HEREBY GIVEN That the Johnny Creek # 21 Mining Claim was located by H. D. Owens and Archie Hall

on this 11th day of June, 1967, for mining purposes. Said claim

is 1500 feet in length along the vein or deposit of mineral-bearing rock in place and 300 feet in width on each side of the center of said vein or deposit, from end to end of said claim. The general course of this claim is

North by South

and is situated in the Lone Star Mining District

Graham County, Arizona, about in Section 18 T. 5 S. R. 27 E.

and joins Johnny Creek # 22 on the North End and Johnny Creek Claim # 19 on

the East Side and Johnny Creek # 23 on the West Side.

(Write on above lines the distance and direction the claim is from some permanent and natural object, such as a mountain, peak, stream, etc.)

This claim runs from the discovery monument, or stake on which the notice is posted, 25

feet in a North direction to the North center

end monument, or stake, and 1475 feet in a South direction from

the aforesaid monument, or stake, to the South center end monument

or stake, and is also marked by two corner monuments, or stakes, at each end of said claim, one on each side

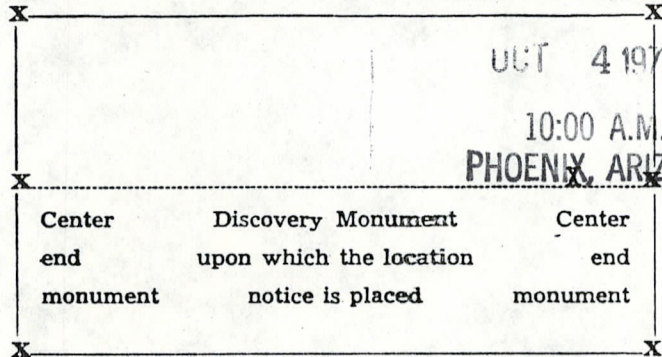
of and 300 feet from the center end monuments, or stakes, making the claim in the form of a parallelogram.

RECEIVED B.L.M. AZ STATE OFFICE

OCT 4 1979

10:00 A.M.

PHOENIX, ARIZONA



H. D. Owens Archie Hall

Locator

(Citizen(s) of the U. S.)

STATE OF ARIZONA, County of Graham ss.: Fee No. 1986

I hereby certify that the within instrument was filed and recorded at request of Archie Hall

6-26-67 1:20 P.M. in Docket 119 Page 414 and indexed in Mines

Witness my hand and official seal the day and year aforesaid.

H. Lyle Grant County Recorder

By H. Lyle Grant Deputy Recorder

MAP FILED IN

MC 69550

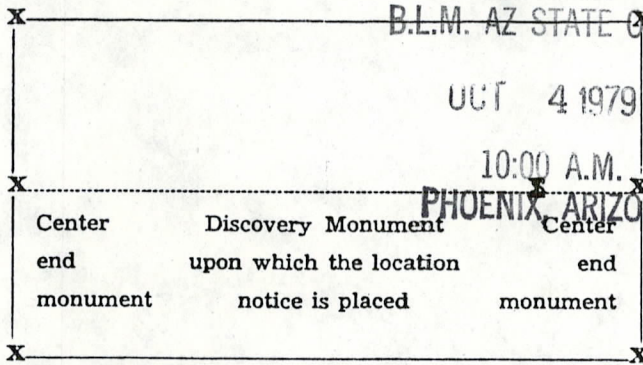
NOTICE OF LOCATION

MC 69551

NOTICE IS HEREBY GIVEN That the Johnny Creek # 22 Mining Claim was located by H. D. Owens and Archie Hall on this 11th day of June, 1967, for mining purposes. Said claim is 1500 feet in length along the vein or deposit of mineral-bearing rock in place and 300 feet in width on each side of the center of said vein or deposit, from end to end of said claim. The general course of this claim is North by South and is situated in the Lone Star Mining District, Graham County, Arizona, about in Sections 7 & 18 T. 5 S. R. 27 E. and joins Johnny Creek # 21 on the South End and Johnny Creek claim # 20 on the East Side and Johnny Creek claim # 24 on the West Side.

(Write on above lines the distance and direction the claim is from some permanent and natural object, such as a mountain, peak, stream, etc.)

This claim runs from the discovery monument, or stake on which the notice is posted, 25 feet in a South direction to the South center end monument, or stake, and 1475 feet in a North direction from the aforesaid monument, or stake, to the North center end monument or stake, and is also marked by two corner monuments, or stakes, at each end of said claim, one on each side of and 300 feet from the center end monuments, or stakes, making the claim in the form of a parallelogram.




H. D. Owens  
Archie Hall

STATE OF ARIZONA, County of Graham ss.: Fee No. 1987

I hereby certify that the within instrument was filed and recorded at request of Archie Hall 6-26-67 1:20 P.M. in Docket 119 Page 415 and indexed in Mines.

Witness my hand and official seal the day and year aforesaid.  
H. Lyle Grant County Recorder By H. Lyle Grant Deputy Recorder.



MAP FILED IN

A MC 69530


NOTICE OF LOCATION

MC 69552

NOTICE IS HEREBY GIVEN That the Johnny Creek # 23 Mining Claim was located by H. D. Owens and Archie Hall on this 11th. day of June, 1967, for mining purposes. Said claim is 1500 feet in length along the vein or deposit of mineral-bearing rock in place and 300 feet in width on each side of the center of said vein or deposit, from end to end of said claim. The general course of this claim is North by South and is situated in the Lone Star Mining District, Graham County, Arizona, about in Section 18 T. 5 S. R. 27 E. and joins Johnny Creek claim # 24 on the North and Johnny Creek Claim # 21 on the East and Johnny Creek Claim # 25 on the West Side.

(Write on above lines the distance and direction the claim is from some permanent and natural object, such as a mountain, peak, stream, etc.)

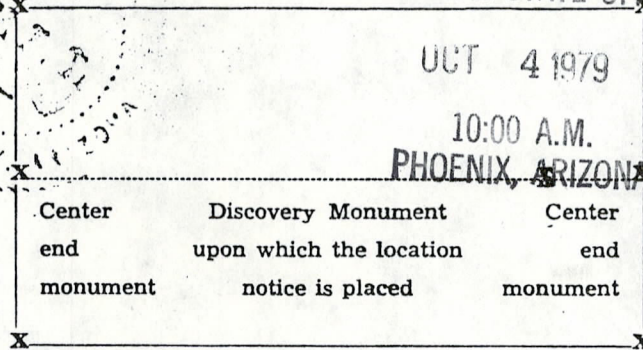
This claim runs from the discovery monument, or stake on which the notice is posted, 25 feet in a North direction to the North center end monument, or stake, and 1475 feet in a South direction from the aforesaid monument, or stake, to the South center end monument or stake, and is also marked by two corner monuments, or stakes, at each end of said claim, one on each side of and 300 feet from the center end monuments, or stakes, making the claim in the form of a parallelogram.



RECEIVED B.L.M. AZ STATE OFFICE

UCT 4 1979

10:00 A.M. PHOENIX, ARIZONA



H. D. Owens  
Archie Hall  
Locator.  
(Citizen(s) of the U. S.)

STATE OF ARIZONA, County of Graham ss.: Fee No. 1988

I hereby certify that the within instrument was filed and recorded at request of Archie Hall 6-26-67 1:20 P.M. in Docket 119 Page 416 and indexed in Mines.

Witness my hand and official seal the day and year aforesaid.  
H. Lyle Grant County Recorder By H. Lyle Grant Deputy Recorder.

MAP FILED IN A MC 69530

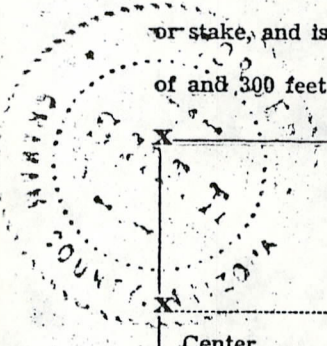
NOTICE OF LOCATION

A MC 69553

NOTICE IS HEREBY GIVEN That the Johnny Creek # 24 Mining Claim was located by H. D. Owens and Archie Hall on this 11th day of June, 1967, for mining purposes. Said claim is 1500 feet in length along the vein or deposit of mineral-bearing rock in place and 300 feet in width on each side of the center of said vein or deposit, from end to end of said claim. The general course of this claim is North by South and is situated in the Lone Star Mining District. Graham County, Arizona, about in Sections 7 & 18 T. 5 S. R. 27 E. and joins Johnny Creek Claim # 23 on the South and Johnny Creek Claim # 22 on the East and Johnny Creek Claim # 26 on the west Side.

(Write on above lines the distance and direction the claim is from some permanent and natural object, such as a mountain, peak, stream, etc.)

This claim runs from the discovery monument, or stake on which the notice is posted, 25 feet in a South direction to the South center end monument, or stake, and 1475 feet in a North direction from the aforesaid monument, or stake, to the North center end monument or stake, and is also marked by two corner monuments, or stakes, at each end of said claim, one on each side of and 300 feet from the center end monuments, or stakes, making the claim in the form of a parallelogram.

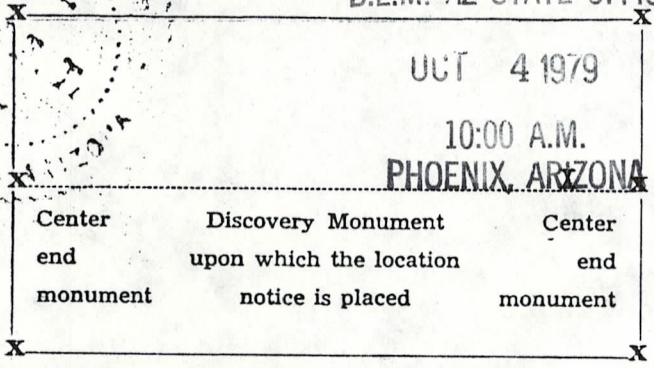


RECEIVED B.L.M. AZ STATE OFFICE

OCT 4 1979

10:00 A.M.

PHOENIX, ARIZONA



H. D. Owens  
Archie Hall

Locator.

(Citizen(s) of the U. S.)

STATE OF ARIZONA, County of Graham ss.: Fee No. 1989

I hereby certify that the within instrument was filed and recorded at request of Archie Hall 6-26-67 1:20 P.M. in Docket 119 Page 417 and indexed in Mines.

Witness my hand and official seal the day and year aforesaid.

H. Lyle Grant County Recorder By H. Lyle Grant Deputy Recorder.

MAP FILED IN A MC 69530

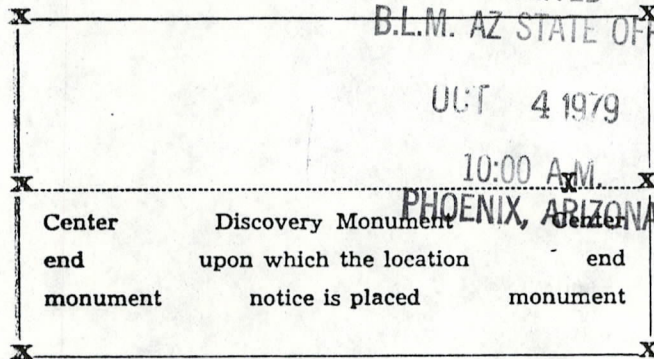
NOTICE OF LOCATIO

MC 69554

NOTICE IS HEREBY GIVEN That the Johnny Creek # 25 Mining Claim was located by H. D. Owens and Archie Hall on this 11th day of June, 1967, for mining purposes. Said claim is 1500 feet in length along the vein or deposit of mineral-bearing rock in place and 300 feet in width on each side of the center of said vein or deposit, from end to end of said claim. The general course of this claim is North by South and is situated in the Lone Star Mining District Graham County, Arizona, about in Sec 18 T. 5 S. R. 27 E. and joins Johnny Creek # 26 on the North End and Johnny Creek # 23 on the East side and Johnny Creek # 27 on the West Side.

(Write on above lines the distance and direction the claim is from some permanent and natural object, such as a mountain, peak, stream, etc.)

This claim runs from the discovery monument, or stake on which the notice is posted, 25 feet in a North direction to the North center end monument, or stake, and 1175 feet in a South direction from the aforesaid monument, or stake, to the South center end monument or stake, and is also marked by two corner monuments, or stakes, at each end of said claim, one on each side of and 300 feet from the center end monuments, or stakes, making the claim in the form of a parallelogram.



RECEIVED B.L.M. AZ STATE OFFICE OCT 4 1979 10:00 AM PHOENIX, ARIZONA

H. D. Owens Archie Hall N. Locator. (Citizen(s) of the U. S.)

STATE OF ARIZONA, County of Graham ss.: Fee No. 1990


I hereby certify that the within instrument was filed and recorded at request of Archie Hall

6-26-67 1:20 P.M. in Docket 119 Page 418 and indexed in Mines.

Witness my hand and official seal the day and year aforesaid.

H. Lyle Grant County Recorder

H. Lyle Grant Deputy Recorder.



MAP FILED IN MC 69554

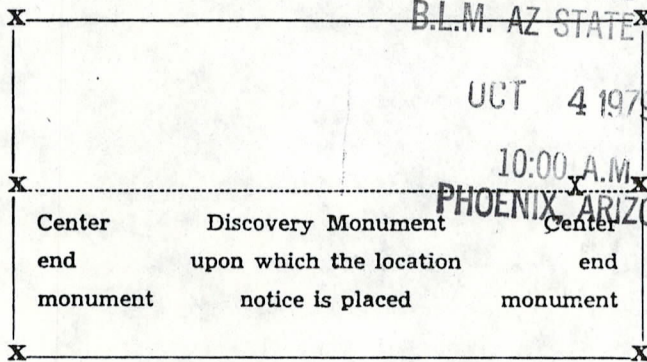
# NOTICE OF LOCATIC

A MC 69555

NOTICE IS HEREBY GIVEN That the Johnny Creek # 26 Mining Claim was located by H. D. Owens and Archie Hall on this 11th. day of June, 1967, for mining purposes. Said claim is 1500 feet in length along the vein or deposit of mineral-bearing rock in place and 300 feet in width on each side of the center of said vein or deposit, from end to end of said claim. The general course of this claim is North by South and is situated in the Lone Star Mining District Graham County, Arizona, about In Sections 7 and 18 T. 5 S. R. 27 E. and joins Johnny Creek # 25 on the South side and Johnny Creek # 24 on the East and Johnny Creek Claim # 28 on the West.

(Write on above lines the distance and direction the claim is from some permanent and natural object, such as a mountain, peak, stream, etc.)

This claim runs from the discovery monument, or stake on which the notice is posted, 25 feet in a South direction to the South center end monument, or stake, and 1475 feet in a North direction from the aforesaid monument, or stake, to the North center end monument or stake, and is also marked by two corner monuments, or stakes, at each end of said claim, one on each side of and 300 feet from the center end monuments, or stakes, making the claim in the form of a parallelogram.



RECEIVED  
B.L.M. AZ STATE OFFICE  
JUN 4 1979  
10:00 A.M.  
PHOENIX, ARIZONA

*H. D. Owens*  
*Archie Hall*


Center end monument      Discovery Monument upon which the location notice is placed      Center end monument      Locator. (Citizen(s) of the U. S.)

STATE OF ARIZONA, County of Graham ss.: Fee No. 1991

I hereby certify that the within instrument was filed and recorded at request of Archie Hall 6-26-67 1:20 P.M. in Docket 119 Page 419 and indexed in Mines.


Witness my hand and official seal the day and year aforesaid.

H. Lyle Grant County Recorder By H. Lyle Grant Deputy Recorder.



DOCKET 119 PAGE 419

MAP FILED IN  
A MC 69530



A MC 69556

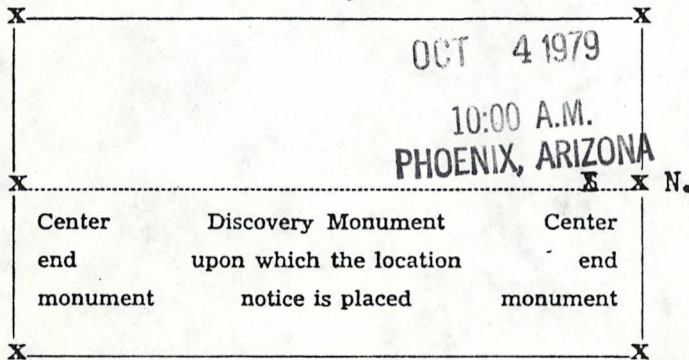
# NOTICE OF LOCATION

NOTICE IS HEREBY GIVEN That the Johnny Creek # 27 Mining Claim was located by H. D. Owens and Archie Hall on this 11th day of June, 1967, for mining purposes. Said claim is 1500 feet in length along the vein or deposit of mineral-bearing rock in place and 300 feet in width on each side of the center of said vein or deposit, from end to end of said claim. The general course of this claim is North by South and is situated in the Lone Star Mining District Graham County, Arizona, about In Section 18 T. 5 S. R. 27 E. and joins Johnny Creek Claim # 28 on the North End and Johnny Creek # 25 on the East Side.

(Write on above lines the distance and direction the claim is from some permanent and natural object, such as a mountain, peak, stream, etc.)

This claim runs from the discovery monument, or stake on which the notice is posted, 25 feet in a North direction to the North center end monument, or stake, and 1475 feet in a South direction from the aforesaid monument, or stake, to the South center end monument or stake, and is also marked by two corner monuments, or stakes, at each end of said claim, one on each side of and 300 feet from the center end monuments, or stakes, making the claim in the form of a parallelogram.

RECEIVED  
B.L.M. AZ STATE OFFICE



H. D. Owens  
Archie Hall  
Locator.  
(Citizen(s) of the U. S.)

STATE OF ARIZONA, County of Graham ss.: Fee No. 1992

I hereby certify that the within instrument was filed and recorded at request of Archie Hall 6-26-67 1:20 P.M. in Docket 119 Page 420 and indexed in Mines.

Witness my hand and official seal the day and year aforesaid.

H. Lyle Grant County Recorder By H. Lyle Grant Deputy Recorder.

MAP FILED IN A MC 69530



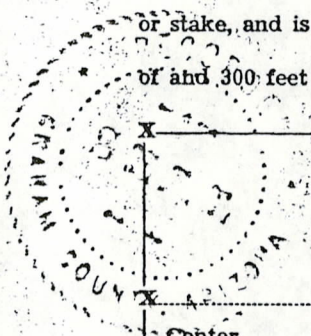
# NOTICE OF LOCATION

A MC 69557

NOTICE IS HEREBY GIVEN That the Johnny Creek # 28 Mining Claim was located by H. D. Owens and Archie Hall on this 11th. day of June, 1967, for mining purposes. Said claim is 1500 feet in length along the vein or deposit of mineral-bearing rock in place and 300 feet in width on each side of the center of said vein or deposit, from end to end of said claim. The general course of this claim is North by South and is situated in the Lone Star Mining District Graham County, Arizona, about in Section 7 & 18 T. 5 S. R. 27 E. and joins Johnny Creek Claim on the South End and Johnny Creek Claim # 26 on the East Side.

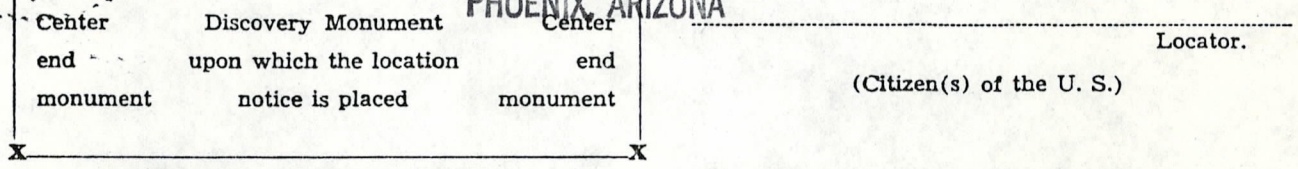
(Write on above lines the distance and direction the claim is from some permanent and natural object, such as a mountain, peak, stream, etc.)

This claim runs from the discovery monument, or stake on which the notice is posted, 25 feet in a South direction to the South center end monument, or stake, and 1475 feet in a North direction from the aforesaid monument, or stake, to the North center end monument or stake, and is also marked by two corner monuments, or stakes, at each end of said claim, one on each side of and 300 feet from the center end monuments, or stakes, making the claim in the form of a parallelogram.



RECEIVED  
B.L.M. AZ STATE OFFICE  
OCT 4 1979  
10:00 A.M.  
PHOENIX, ARIZONA

*H. D. Owens*  
*Archie Hall*



STATE OF ARIZONA, County of Graham ss.: Fee No. 1993

I hereby certify that the within instrument was filed and recorded at request of Archie Hall 6-26-67 1:20 P.M. in Docket 119 Page 421 and indexed in Mines.

Witness my hand and official seal the day and year aforesaid.

H. Lyle Grant County Recorder By H. Lyle Grant Deputy Recorder.

MAP FILED IN A MC 69530

DOCKET 119 PAGE 421

# NOTICE OF LOCATION

69558

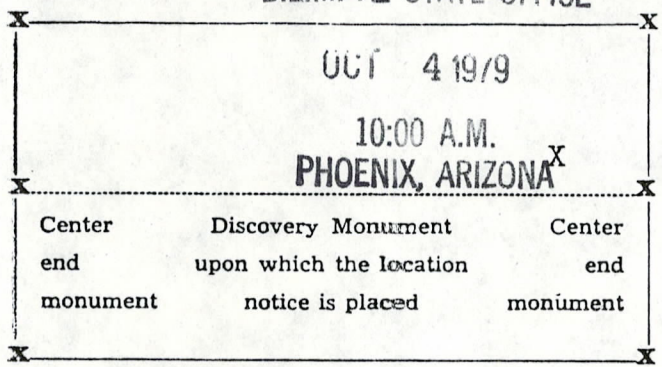
NOTICE IS HEREBY GIVEN That the Red Hill #1 Mining Claim was located by H. D. Owens, J.M.Owens,D.A.Gale,Archie Hall,Haynes Moore, Jr. on this 13th day of June, 1965, for mining purposes. Said claim is 1500 feet in length along the vein or deposit of mineral-bearing rock in place and 300 feet in width on each side of the center of said vein or deposit, from end to end of said claim. The general course of this claim is North x South

and is situated in the Lone Star Mining Mining District Graham County, Arizona, about 1/4 miles NE of Safford.

(Write on above lines the distance and direction the claim is from some permanent and natural object, such as a mountain, peak, stream, etc.)

This claim runs from the discovery monument, or stake on which the notice is posted, 25 feet in a South direction to the South center end monument, or stake, and 1475 feet in a North direction from the aforesaid monument, or stake, to the North center end monument or stake, and is also marked by two corner monuments, or stakes, at each end of said claim, one on each side of and 300 feet from the center end monuments, or stakes, making the claim in the form of a parallelogram.

RECEIVED  
B.L.M. AZ STATE OFFICE



H.D. Owens  
Archie Hall  
Haynes Moore, Jr. Locator.  
(Citizen(s) of the U. S.)


STATE OF ARIZONA, County of Graham ss.: Fee No. 3107

I hereby certify that the within instrument was filed and recorded at request of Haynes Moore, Jr. 7-21-65 9:15 A.M. in Docket 104 Page 20 and indexed in Mines.

Witness my hand and official seal the day and year aforesaid.  
H. Lyle Grant

By Ethel Sherman Deputy Recorder.

County Recorder



MAP FILED IN A MC 69530

NOTICE OF LOCATION

A 11C 69559

NOTICE IS HEREBY GIVEN That the Red Hill # 2 Mining  
H.D.Owens, J.M.Owens, D.A.Gale, Archie Hall, Haynes Moore, Jr.  
Claim was located by.....

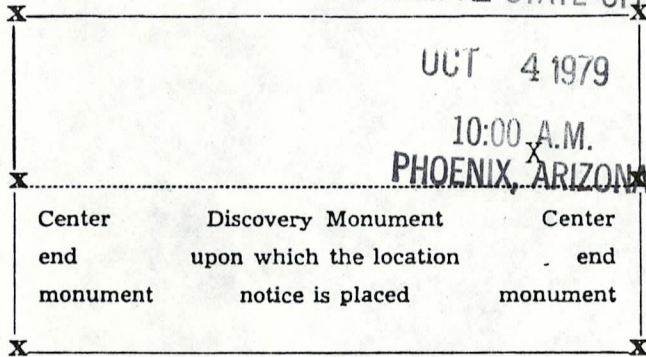
on this 13th day of June, 1965, for mining purposes. Said claim  
is 1500 feet in length along the vein or deposit of mineral-bearing rock in place and 300 feet in width on each  
side of the center of said vein or deposit, from end to end of said claim. The general course of this claim is  
North X South

and is situated in the Lone Star Mining District  
Graham County, Arizona, about 14 miles NE  
of Safford.

(Write on above lines the distance and direction the claim is from some permanent and natural object, such as  
a mountain, peak, stream, etc.)

This claim runs from the discovery monument, or stake on which the notice is posted, 25  
feet in a North direction to the North center  
end monument, or stake, and 1475 feet in a South direction from  
the aforesaid monument, or stake, to the South center end monument  
or stake, and is also marked by two corner monuments, or stakes, at each end of said claim, one on each side  
of and 300 feet from the center end monuments, or stakes, making the claim in the form of a parallelogram.

RECEIVED  
B.L.M. AZ STATE OFFICE



H.D.Owens  
Archie Hall  
Haynes Moore, Jr. Locator.  
(Citizen(s) of the U. S.)


STATE OF ARIZONA, County of Graham ss.: Fee No. 3108

I hereby certify that the within instrument was filed and recorded at request of Haynes Moore, Jr.  
7-21-65 9:15 A.M. in Docket 104 Page 21 and indexed in Mines.

Witness my hand and official seal the day and year aforesaid.

H. Lyle Grant  
County Recorder

By Ltbel Sherman  
Deputy Recorder.



MAP FILED IN  
A 11C 69530

# NOTICE OF LOCATION

MC 69560

NOTICE IS HEREBY GIVEN That the Red Hill #3 Mining  
Claim was located by H.D.Owens, J.M.Owens, D.A.Gale, Archie Hall, Haynes Moore, Jr.

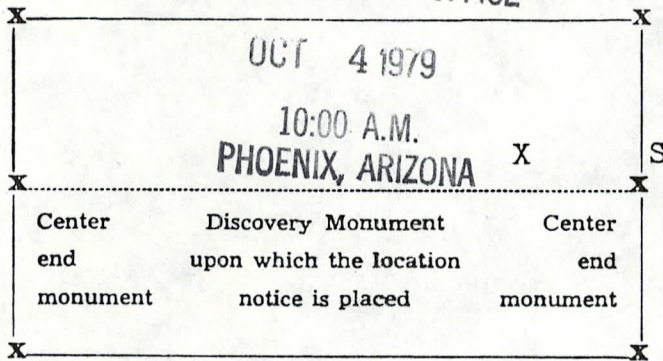
on this 13th day of June, 1965, for mining purposes. Said claim  
is 1500 feet in length along the vein or deposit of mineral-bearing rock in place and 300 feet in width on each  
side of the center of said vein or deposit, from end to end of said claim. The general course of this claim is  
North x South

and is situated in the Lone Star Mining District  
Graham 14 miles NE  
County, Arizona, about  
of Safford.

(Write on above lines the distance and direction the claim is from some permanent and natural object, such as  
a mountain, peak, stream, etc.)

This claim runs from the discovery monument, or stake on which the notice is posted, 25  
feet in a South direction to the South center  
end monument, or stake, and 1475 feet in a North  
the aforesaid monument, or stake, to the North center end monument  
or stake, and is also marked by two corner monuments, or stakes, at each end of said claim, one on each side  
of and 300 feet from the center end monuments, or stakes, making the claim in the form of a parallelogram.

RECEIVED  
D.L.M. AZ STATE OFFICE




H.D. Owens  
Archie Hall  
Haynes Moore, Jr.  
Locator.  
(Citizen(s) of the U. S.)

MAP FILED IN

STATE OF ARIZONA, County of Graham ss.: Fee No. 3109

I hereby certify that the within instrument was filed and recorded at request of Haynes Moore, Jr.  
7-21-65 9:15 A.M. in Docket 104 Page 22 and indexed in Mines.

Witness my hand and official seal the day and year aforesaid.  
H. Lyle Grant County Recorder By Edel Sherman Deputy Recorder.



A M G 69530

# NOTICE OF LOCATION

MC 69561

NOTICE IS HEREBY GIVEN That the Red Hill # 4 (4) Mining Claim was located by H.D.Owens, J.M.Owens, D.A.Gale, Archie Hall, Haynes Moore, Jr. on this 13th day of June, 1965, for mining purposes. Said claim

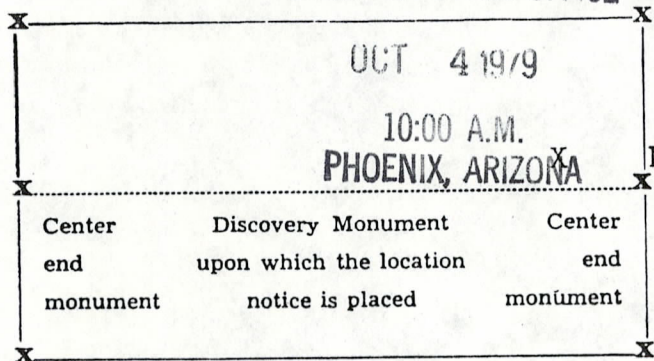
is 1500 feet in length along the vein or deposit of mineral-bearing rock in place and 300 feet in width on each side of the center of said vein or deposit, from end to end of said claim. The general course of this claim is North X South

and is situated in the Lone Star Mining District 14 miles N E of Graham County, Arizona, about of Safford, Ariz.

(Write on above lines the distance and direction the claim is from some permanent and natural object, such as a mountain, peak, stream, etc.)

This claim runs from the discovery monument, or stake on which the notice is posted, 25 feet in a North direction to the North center end monument, or stake, and 14.75 feet in a South direction from the aforesaid monument, or stake, to the South center end monument or stake, and is also marked by two corner monuments, or stakes, at each end of said claim, one on each side of and 300 feet from the center end monuments, or stakes, making the claim in the form of a parallelogram.

RECEIVED  
B.L.M. AZ STATE OFFICE




H.D. Owens  
Archie Hall  
Haynes Moore, Jr. Locator.  
(Citizen(s) of the U. S.)

STATE OF ARIZONA, County of Graham ss.: Fee No. 3110

I hereby certify that the within instrument was filed and recorded at request of Haynes Moore, Jr. 7-21-65 9:15 A.M. in Docket 104 Page 23 and indexed in Mines.

Witness my hand and official seal the day and year aforesaid.  
H. Lyle Grant County Recorder By Ethel Sherman Deputy Recorder.



MAP FILED IN  
A MC  
69530

# NOTICE OF LOCATION

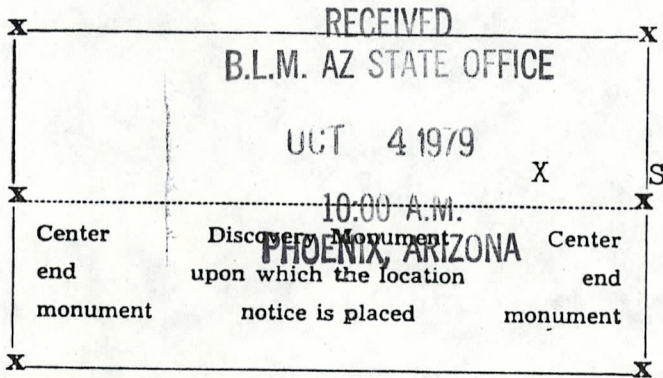
NOTICE IS HEREBY GIVEN That the Red Hill # 5 Mining Claim was located by H.D.Owens, J.M.Owens, D.A.Gale, Archie Hall, Haynes Moore, Jr.

on this 13th day of June, 1965, for mining purposes. Said claim is 1500 feet in length along the vein or deposit of mineral-bearing rock in place and 300 feet in width on each side of the center of said vein or deposit, from end to end of said claim. The general course of this claim is North X South

and is situated in the Lone Star Mining District Graham County, Arizona, about 14 miles N E of Safford.

(Write on above lines the distance and direction the claim is from some permanent and natural object, such as a mountain, peak, stream, etc.)

This claim runs from the discovery monument, or stake on which the notice is posted, 25 feet in a South direction to the South center end monument, or stake, and 1475 feet in a North direction from the aforesaid monument, or stake, to the North center end monument or stake, and is also marked by two corner monuments, or stakes, at each end of said claim, one on each side of and 300 feet from the center end monuments, or stakes, making the claim in the form of a parallelogram.



H.D. Owens  
Archie Hall  
Haynes Moore, Jr.  
 Locator.  
 (Citizen(s) of the U. S.)


STATE OF ARIZONA, County of Graham ss.: Fee No. 3111

I hereby certify that the within instrument was filed and recorded at request of Haynes Moore, Jr. 7-21-65 9:15 A.M. in Docket 104 Page 24 and indexed in Mines.

Witness my hand and official seal the day and year aforesaid.

H. Lyle Grant  
County Recorder

By Ethel Sherman  
Deputy Recorder.



MAP FILED IN A MC 69530

# NOTICE OF LOCATION

69563

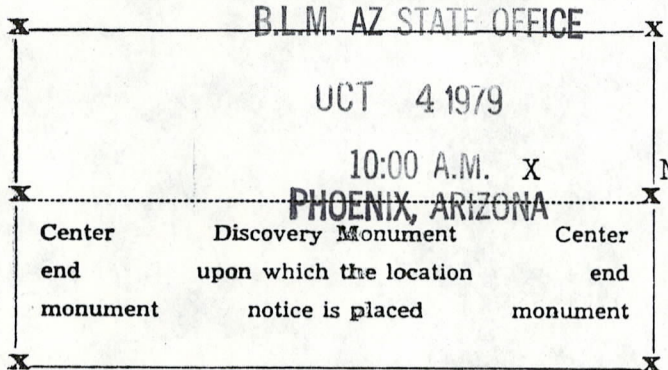
NOTICE IS HEREBY GIVEN That the Red Hill # 6 Mining Claim was located by H.D. Owens, J.M. Owens, D.A. Gale, Archie Hall, Haynes Moore, Jr.

on this 13th day of June, 1965, for mining purposes. Said claim is 1500 feet in length along the vein or deposit of mineral-bearing rock in place and 300 feet in width on each side of the center of said vein or deposit, from end to end of said claim. The general course of this claim is North X South

and is situated in the Lone Star Mining District Graham County, Arizona, about 14 miles NE of Safford.

(Write on above lines the distance and direction the claim is from some permanent and natural object, such as a mountain, peak, stream, etc.)

This claim runs from the discovery monument, or stake on which the notice is posted, 25 feet in a North direction to the North center end monument, or stake, and 1475 feet in a South direction from the aforesaid monument, or stake, to the South center end monument or stake, and is also marked by two corner monuments, or stakes, at each end of said claim, one on each side of and 300 feet from the center end monuments, or stakes, making the claim in the form of a parallelogram.




H.D. Owens  
Archie Hall  
Haynes Moore, Jr.  
Locator.  
(Citizen(s) of the U. S.)

STATE OF ARIZONA, County of Graham ss.: Fee No. 3112

I hereby certify that the within instrument was filed and recorded at request of Haynes Moore, Jr. 7-21-65 9:15 A.M. in Docket 104 Page 25 and indexed in Mines.

Witness my hand and official seal the day and year aforesaid.  
H. Lyle Grant County Recorder By Ethel Sherman Deputy Recorder.



MAP FILED IN MC 69563

# NOTICE OF LOCATION

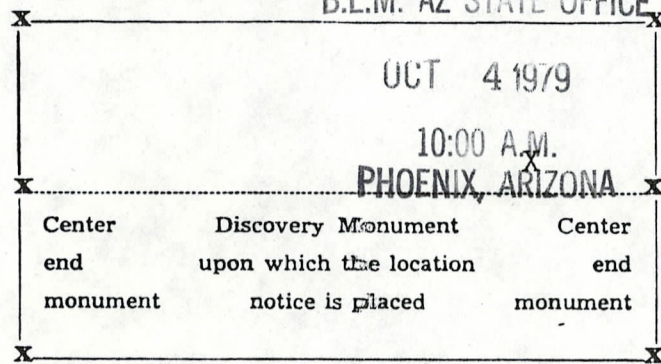
NOTICE IS HEREBY GIVEN That the Red Hill #7 Mining Claim was located by H.D.Owens, J.M.Owens, D.A.Gale, Archie Hall, Haynes Moore, jr.

on this 13th day of June, 1965, for mining purposes. Said claim is 1500 feet in length along the vein or deposit of mineral-bearing rock in place and 300 feet in width on each side of the center of said vein or deposit, from end to end of said claim. The general course of this claim is North X South

and is situated in the Lone Star Mining District Graham County, Arizona, about 14 miles N E of Safford.

(Write on above lines the distance and direction the claim is from some permanent and natural object, such as a mountain, peak, stream, etc.)

This claim runs from the discovery monument, or stake on which the notice is posted, 25 feet in a South direction to the South center end monument, or stake, and 1475 feet in a North direction from the aforesaid monument, or stake, to the North center end monument or stake, and is also marked by two corner monuments, or stakes, at each end of said claim, one on each side of and 300 feet from the center end monuments, or stakes, making the claim in the form of a parallelogram.




H.D. Owens  
Archie Hall  
Haynes Moore, Jr. Locator.  
 (Citizen(s) of the U. S.)

STATE OF ARIZONA, County of Graham ss.: Fee No. 3113

I hereby certify that the within instrument was filed and recorded at request of Haynes Moore, Jr. 7-21-65 9:15 A.M. in Docket 104 Page 26 and indexed in Mines.

Witness my hand and official seal the day and year aforesaid.  
H. Lyle Grant County Recorder By Etzel Sherman Deputy Recorder.



MAP FILED IN A MC 69530



# NOTICE OF LOCATION

A MC 69565

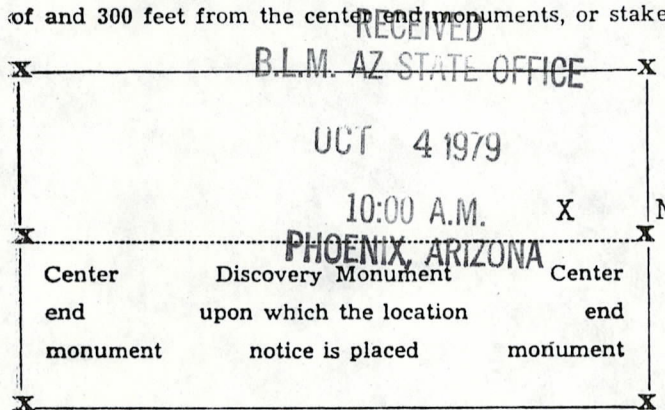
NOTICE IS HEREBY GIVEN That the Red Hill #8 Mining Claim was located by H.D.Owens, J.M.Owens, D.A.Gale, Archie Hall, Haynes Moore, Jr.

on this 13th day of June, 1965, for mining purposes. Said claim is 1500 feet in length along the vein or deposit of mineral-bearing rock in place and 300 feet in width on each side of the center of said vein or deposit, from end to end of said claim. The general course of this claim is North X South

and is situated in the Lona Star Mining District Graham County, Arizona, about 14 miles N E Of Safford.

(Write on above lines the distance and direction the claim is from some permanent and natural object, such as a mountain, peak, stream, etc.)

This claim runs from the discovery monument, or stake on which the notice is posted, 25 feet in a North direction to the North center end monument, or stake, and 1475 feet in a South direction from the aforesaid monument, or stake, to the South center end monument or stake, and is also marked by two corner monuments, or stakes, at each end of said claim, one on each side of and 300 feet from the center end monuments, or stakes, making the claim in the form of a parallelogram.



H.D. Owens  
Archie Hall  
Haynes Moore, Jr.  
Locator.  
(Citizen(s) of the U. S.)

STATE OF ARIZONA, County of Graham ss.: Fee No. 3114

I hereby certify that the within instrument was filed and recorded at request of Haynes Moore, Jr. 7-21-65 9:15 A.M. in Docket 104 Page 27 and indexed in Mines.

Witness my hand and official seal the day and year aforesaid.


H. Lyle Grant

County Recorder

By

Ethel Sherman

Deputy Recorder.



MAP FILED IN C 69565

# NOTICE OF LOCATION


NOTICE IS HEREBY GIVEN That the Red Hill #9 Mining  
Claim was located by H.D.Owens, J.M.Owens, D.A.Gale, Archie Hall, Haynes Moore, Jr.

on this 13th day of June, 1965, for mining purposes. Said claim  
is 1500 feet in length along the vein or deposit of mineral-bearing rock in place and 300 feet in width on each  
side of the center of said vein or deposit, from end to end of said claim. The general course of this claim is  
North X South

and is situated in the Lone Star Mining District  
Graham County, Arizona, about 14 miles N E  
of Safford.

(Write on above lines the distance and direction the claim is from some permanent and natural object, such as  
a mountain, peak, stream, etc.)

This claim runs from the discovery monument, or stake on which the notice is posted, 25  
feet in a South direction to the South center  
end monument, or stake, and 1475 feet in a North  
direction from the aforesaid monument, or stake, to the North  
center end monument  
or stake, and is also marked by two corner monuments, or stakes, at each end of said claim, one on each side  
of and 300 feet from the center end monuments, or stakes, making the claim in the form of a parallelogram.

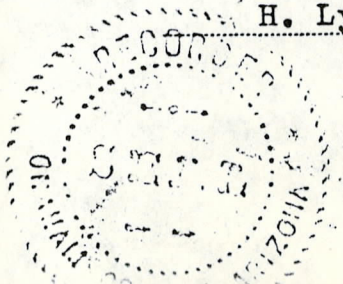


H.D. Owens  
Archie Hall  
Haynes Moore, Jr. Locator.  
(Citizen(s) of the U. S.)

STATE OF ARIZONA, County of Graham ss.: Fee No. 3115

I hereby certify that the within instrument was filed and recorded at request of Haynes Moore, Jr.  
7-21-65 9:15 A.M. in Docket 104 Page 28 and indexed in Mines.

Witness my hand and official seal the day and year aforesaid.  
H. Lyle Grant County Recorder By Ethel Sherman Deputy Recorder.



MAP FILED IN A MC 69530

# NOTICE OF LOCATION

MC 69567

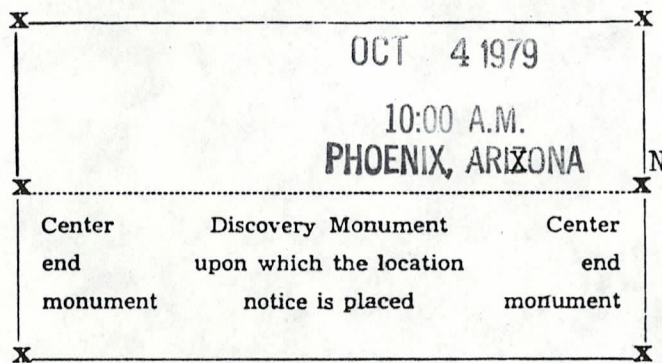
NOTICE IS HEREBY GIVEN That the Red Hill # 10 Mining Claim was located by H.D.Owens, J.M.Owens, D.A.Gale, Archie Hall, Haynes Moore, Jr.

on this 13th day of June, 1965, for mining purposes. Said claim is 1500 feet in length along the vein or deposit of mineral-bearing rock in place and 300 feet in width on each side of the center of said vein or deposit, from end to end of said claim. The general course of this claim is North X South

and is situated in the Lone Star Mining District Graham County, Arizona, about 14 miles N E of Safford.

(Write on above lines the distance and direction the claim is from some permanent and natural object, such as a mountain, peak, stream, etc.)

This claim runs from the discovery monument, or stake on which the notice is posted, 25 feet in a North direction to the North center end monument, or stake, and 14.75 feet in a South direction from the aforesaid monument, or stake, to the South center end monument or stake, and is also marked by two corner monuments, or stakes, at each end of said claim, one on each side of and 300 feet from the center end monuments, or stakes, making the claim in the form of a parallelogram.




H.D. Owens  
Archie Hall  
Haynes Moore, Jr. Locator.  
 (Citizen(s) of the U. S.)

STATE OF ARIZONA, County of Graham ss.: Fee No. 3116

I hereby certify that the within instrument was filed and recorded at request of Haynes Moore, Jr. 7-21-65 9:15 A.M. in Docket 104 Page 29 and indexed in Mines.

Witness my hand and official seal the day and year aforesaid.  
H. Lyle Grant County Recorder By Ethel Sherman Deputy Recorder.



MAP FILED IN A MC 69530



# NOTICE OF LOCATION

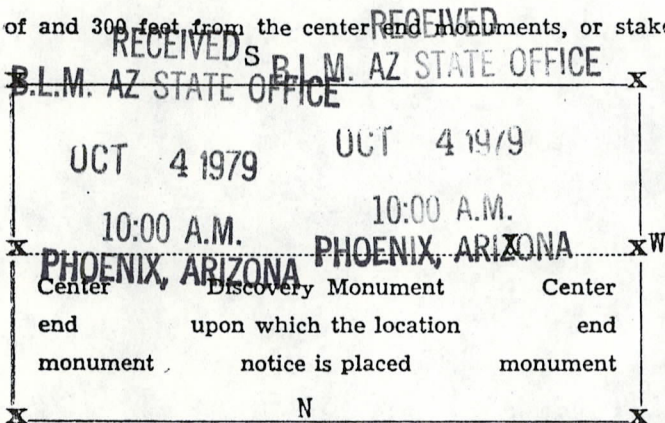
NOTICE IS HEREBY GIVEN That the Night Mare #1 Mining Claim was located by H. D. Owens, Clinton Mullen and Haynes Moore

on this 5th day of March, 1961, for mining purposes. Said claim is 1500 feet in length along the vein or deposit of mineral-bearing rock in place and 300 feet in width on each side of the center of said vein or deposit, from end to end of said claim. The general course of this claim is Easterly-Westerly Direction

and is situated in the Lone Star Mining District 12 miles Northeast of Safford Graham County, Arizona, about Ariz. Adjoining the East End of Grand View Claim # 14 and the South end of Sky View Claim # 11

(Write on above lines the distance and direction the claim is from some permanent and natural object, such as a mountain, peak, stream, etc.)

This claim runs from the discovery monument, or stake on which the notice is posted, 25 feet in a Westerly direction to the ~~XXXXXX~~ West center end monument, or stake, and 1475 feet in a Easterly direction from the aforesaid monument, or stake, to the East center end monument or stake, and is also marked by two corner monuments, or stakes, at each end of said claim, one on each side of and 300 feet from the center end monuments, or stakes, making the claim in the form of a parallelogram.



H. D. Owens  
Clinton Mullen  
Haynes Moore  
 Locator.  
 (Citizen(s) of the U. S.)

STATE OF ARIZONA, County of Graham ss.: Fee No. 1759

I hereby certify that the within instrument was filed and recorded at request of Haynes Moore 3-14-61 9:00 A.M. in Docket 75 Page 508 and indexed in Mines.

Witness my hand and official seal the day and year aforesaid.  
H. Lyle Grant County Recorder By Ethel Sherman Deputy Recorder.

MAP FILED IN A MC 69530

# NOTICE OF LOCATION

MC 69570

NOTICE IS HEREBY GIVEN That the Night Mare #2 Mining  
Claim was located by H. D. Owens, Clinton Mullen and Haynes Moore

on this 5th day of March, 1961, for mining purposes. Said claim

is 1500 feet in length along the vein or deposit of mineral-bearing rock in place and 300 feet in width on each side of the center of said vein or deposit, from end to end of said claim. The general course of this claim is E sterly-Westerly Direction

and is situated in the Lone Star Mining District  
Graham County, Arizona, about 12 miles Northeast of Safford

Ariz. Adjoining the East End of Grand View Claim # 12 and the South side of Night Mare Claim #1.

(Write on above lines the distance and direction the claim is from some permanent and natural object, such as a mountain, peak, stream, etc.)

This claim runs from the discovery monument, or stake on which the notice is posted, 25

feet in a Westerly direction to the West center

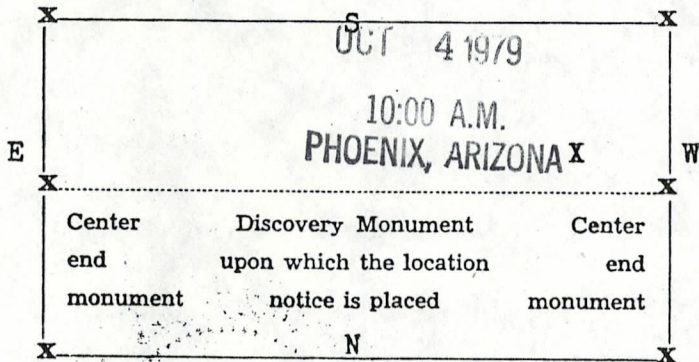
end monument, or stake, and 1475 feet in a Easterly direction from

the aforesaid monument, or stake, to the East center end monument

or stake, and is also marked by two corner monuments, or stakes, at each end of said claim, one on each side

of and 300 feet from the center end monuments or stakes, making the claim in the form of a parallelogram.

RECEIVED  
D.L.M. AZ STATE OFFICE



H. D. Owens  
Clinton Mullen  
Haynes Moore  
Locator.

(Citizen(s) of the U. S.)

STATE OF ARIZONA, County of Graham ss.: Fee No. 1760

I hereby certify that the within instrument was filed and recorded at request of Haynes Moore  
3-14-61 9:00 A.M. in Docket 75 Page 508-509 and indexed in Mines.

Witness my hand and official seal the day and year aforesaid.

H. Lyle Grant  
County Recorder

By Ethel Sherman  
Deputy Recorder.

DECKET 75 PAGE 509

MAP FILED IN A MC 69530

DOCKET 75 PAGE 510  
**NOTICE OF LOCATION**

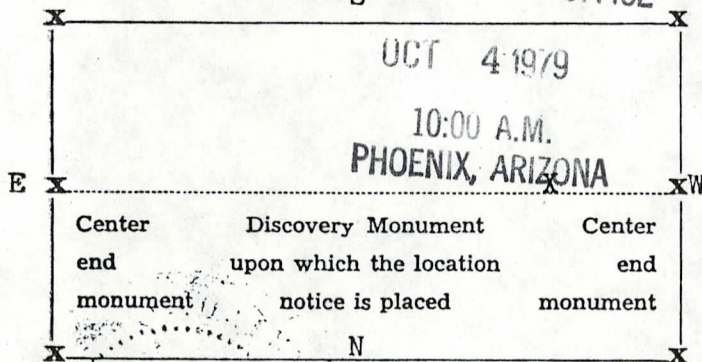
A MC 69571

NOTICE IS HEREBY GIVEN That the Night Mare #3 Mining  
 Claim was located by H. D. Owens, Clinton Mullen and Haynes Moore  
 on this 5th day of March, 1961, for mining purposes. Said claim  
 is 1500 feet in length along the vein or deposit of mineral-bearing rock in place and 300 feet in width on each  
 side of the center of said vein or deposit, from end to end of said claim. The general course of this claim is  
Easterly-Westerly Direction  
 and is situated in the Lone Star Mining District  
Graham County, Arizona, about 12 miles Northeast of Safford,  
 Ariz. Adjoining the East end of Grand View Claim #10 and the South Side  
 of Night Mare #2.

(Write on above lines the distance and direction the claim is from some permanent and natural object, such as  
 a mountain, peak, stream, etc.)

This claim runs from the discovery monument, or stake on which the notice is posted, 25  
 feet in a Westerly direction to the West center  
 end monument, or stake, and 1475 feet in a Easterly direction from  
 the aforesaid monument, or stake, to the East center end monument  
 or stake, and is also marked by two corner monuments, or stakes, at each end of said claim, one on each side  
 of and 300 feet from the center end monuments, or stakes, making the claim in the form of a parallelogram.

RECEIVED  
 S.M. AZ STATE OFFICE



H. D. Owens  
Clinton Mullen  
Haynes Moore Locator.  
 (Citizen(s) of the U. S.)

STATE OF ARIZONA, County of Graham ss.: Fee No. 1761

I hereby certify that the within instrument was filed and recorded at request of Haynes Moore  
3-14-61 9:00 A.M. in Docket 75 Page 599 510 and indexed in Mines.

Witness my hand and official seal the day and year aforesaid.  
H. Lyle Grant County Recorder By Ltbel Sherman Deputy Recorder.

MAP FILED IN A MC 69530

NOTICE OF LOCATION

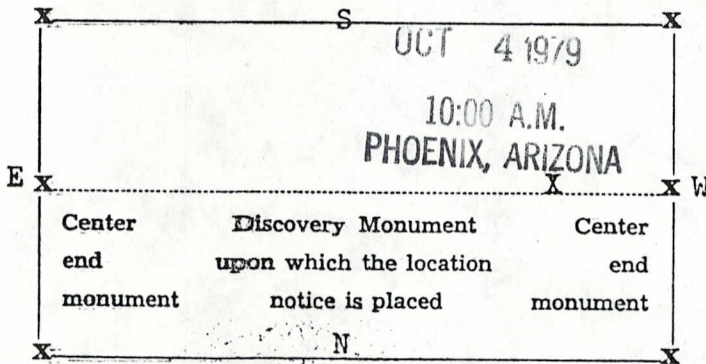
A MC 69572

NOTICE IS HEREBY GIVEN That the Night Mare #4 Mining Claim was located by H. D. Owens, Clinton Mullen, Haynes Moore & Archie Hall on this 12 day of March 1961, for mining purposes. Said claim is 1500 feet in length along the vein or deposit of mineral-bearing rock in place and 300 feet in width on each side of the center of said vein or deposit, from end to end of said claim. The general course of this claim is Easterly-Westerly Direction

and is situated in the Lone Star Mining District Graham County, Arizona, about 12 miles Northeast of Safford Ariz. Adjoining the South Side of Night Mare Claim #3

(Write on above lines the distance and direction the claim is from some permanent and natural object, such as a mountain, peak, stream, etc.)

This claim runs from the discovery monument, or stake on which the notice is posted, 25 feet in a WESTERLY direction to the West center end monument, or stake, and 1475 feet in a Easterly direction from the aforesaid monument, or stake, to the East center end monument or stake, and is also marked by two corner monuments, or stakes, at each end of said claim, one on each side of and 300 feet from the center end monuments, or stakes, making the claim in the form of a parallelogram.



H. D. Owens  
Clinton Mullen  
Haynes Moore  
Archie Hall  
Locator.

(Citizen(s) of the U. S.)

STATE OF ARIZONA, County of Graham ss.: Fee No. 1762

I hereby certify that the within instrument was filed and recorded at request of Haynes Moore 3-14-61 9:00 A.M. in Docket 75 Page 510511 and indexed in Mines.

Witness my hand and official seal the day and year aforesaid. H. Lyle Grant County Recorder By: Ethel Sherman Deputy Recorder.

DOCKET 75 PAGE 511

MAP FILED IN MC 69530



# NOTICE OF LOCATION

MC 69573

NOTICE IS HEREBY GIVEN That the Night Mare #5 Mining Claim was located by H. D. Owens, Clinton Mullen, Haynes Moore & Archie Hall

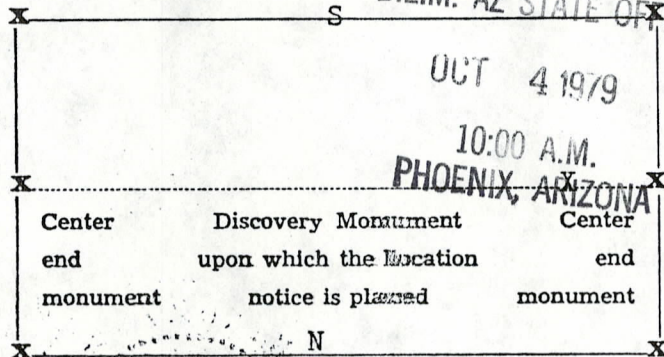
on this 12th day of March, 1961, for mining purposes. Said claim is 1500 feet in length along the vein or deposit of mineral-bearing rock in place and 300 feet in width on each side of the center of said vein or deposit, from end to end of said claim. The general course of this claim is

~~Easterly-Westerly~~ Direction Lone Star and is situated in the Lone Star Mining District.

Graham County, Arizona, about 12 miles Northeast of Safford Ariz. Adjoining the East End of Night Mare Claim #1

(Write on above lines the distance and direction the claim is from some permanent and natural object, such as a mountain, peak, stream, etc.)

This claim runs from the discovery monument, or stake on which the notice is posted, 25 feet in a Westerly direction to the West center end monument, or stake, and 1175 feet in a Easterly direction from the aforesaid monument, or stake, to the East center end monument or stake, and is also marked by two corner monuments, or stakes, at each end of said claim, one on each side of and 300 feet from the center end monuments, or stakes, making the claim in the form of a parallelogram.



RECEIVED  
B.L.M. AZ STATE OFFICE  
OCT 4 1979  
10:00 A.M.  
PHOENIX, ARIZONA

*H. D. Owens*  
*Clinton Mullen*  
*Haynes Moore*  
*Archie Hall*

Locator.

(Citizen(s) of the U. S.)

STATE OF ARIZONA, County of Graham ss.: Fee No. 1763

I hereby certify that the within instrument was filed and recorded at request of Haynes Moore on 3-11-61 9:00 A.M. in Docket 75 Page 511512 and indexed in Mines.

Witness my hand and official seal the day and year aforesaid.

H. Lyle Grant  
County Recorder

By Lt. L. Sherman  
Deputy Recorder.

MAP FILED IN MC 69530

# NOTICE OF LOCATION

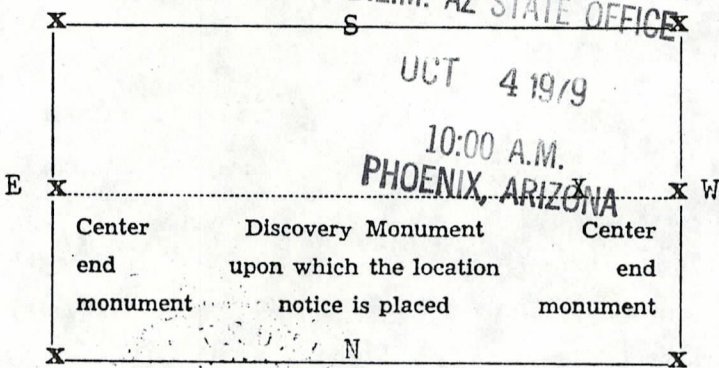
69574

NOTICE IS HEREBY GIVEN That the Night Mare #6 Mining  
 Claim was located by H. D. Owens, Clinton Mullen, Haynes Moore & Archie Hall  
 on this 12th day of March, 1961, for mining purposes. Said claim  
 is 1500 feet in length along the vein or deposit of mineral-bearing rock in place and 300 feet in width on each  
 side of the center of said vein or deposit, from end to end of said claim. The general course of this claim is  
Easterly-Westerly Direction

and is situated in the Lone Star Mining District  
Graham County, Arizona, about 12 miles Northeast of Safford  
Ariz. Adjoining the East End of Night Mare #2 and the South Side of  
Night Mare #5.

(Write on above lines the distance and direction the claim is from some permanent and natural object, such as  
 a mountain, peak, stream, etc.)

This claim runs from the discovery monument, or stake on which the notice is posted, 25  
 feet in a Westerly direction to the West center  
 end monument, or stake, and 1475 feet in a Easterly direction from  
 the aforesaid monument, or stake, to the East center end monument  
 or stake, and is also marked by two corner monuments, or stakes, at each end of said claim, one on each side  
 of and 300 feet from the center end monuments, or stakes, making the claim in the form of a parallelogram.



H. D. Owens  
Clinton Mullen  
Haynes Moore  
Archie Hall  
 Locator.  
 (Citizen(s) of the U. S.)

STATE OF ARIZONA, County of Graham ss.: Fee No. 1764

I hereby certify that the within instrument was filed and recorded at request of Haynes Moore  
3-14-61 9:00 A.M. in Docket 75 Page 512 513 and indexed in Mines.

Witness my hand and official seal the day and year aforesaid.  
H. Lyle Grant County Recorder By Etchel Sherman Deputy Recorder.

DOCKET 75 PAGE 513

MAP FILED IN MC 69530

NOTICE OF LOCATION

MC

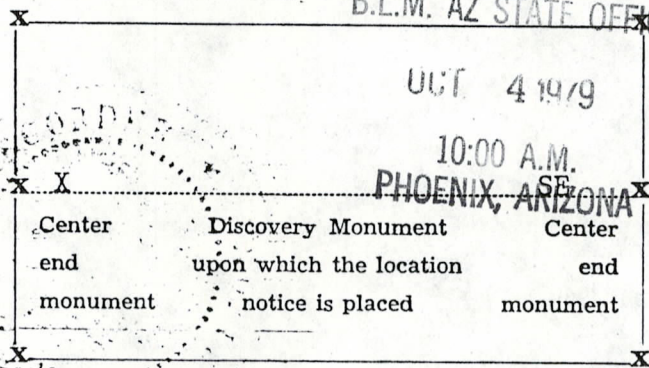
69575

NOTICE IS HEREBY GIVEN That the Night Mare # 7 Mining Claim was located by H. D. Owens J. M. Owens C. Mullen A. Hall, H. Moore & R. Meredith on this 7th day of October, 1962, 19    , for mining purposes. Said claim is 1500 feet in length along the vein or deposit of mineral-bearing rock in place and 300 feet in width on each side of the center of said vein or deposit, from end to end of said claim. The general course of this claim is NW - SE

and is situated in the Lone Star Mining District Graham County, Arizona, about 12 Mi. North East of Safford, adjoining the west side of Night Mare #6. 8

(Write on above lines the distance and direction the claim is from some permanent and natural object, such as a mountain, peak, stream, etc.)

This claim runs from the discovery monument, or stake on which the notice is posted, 1175 feet in a SE direction to the SE center end monument, or stake, and 25 feet in a NW direction from the aforesaid monument, or stake, to the NW center end monument or stake, and is also marked by two corner monuments, or stakes, at each end of said claim, one on each side of and 300 feet from the center end monuments, or stakes, making the claim in the form of a parallelogram.



RECEIVED  
B.L.M. AZ STATE OFFICE

OCT 4 1962

10:00 A.M.  
PHOENIX, ARIZONA

*Haynes Moore, Jr.*

Locator.

(Citizen(s) of the U. S.)

STATE OF ARIZONA, County of Graham ss.: Fee No. 3870

I hereby certify that the within instrument was filed and recorded at request of Haynes Moore, Jr. 11-9-62 8:15 A.M. in Docket 85 Page 490 and indexed in Mines.

Witness my hand and official seal the day and year aforesaid.

H. Lyle Grant  
County Recorder

By Ethel Sherman  
Deputy Recorder.

MAP FILED IN A MC 69530

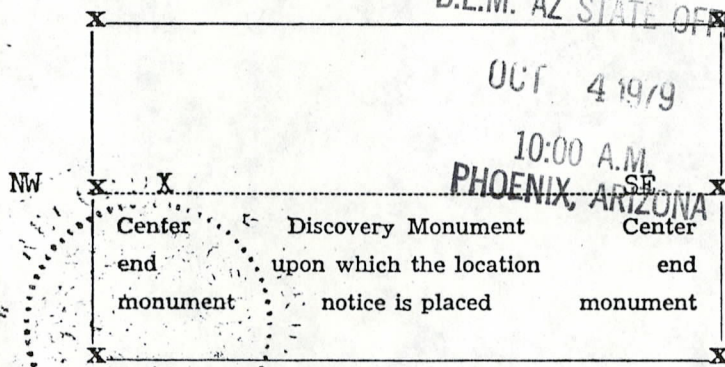
NOTICE OF LOCATION

A MC 69576

NOTICE IS HEREBY GIVEN That the Night Mare # 8 Mining Claim was located by H. D. Owens M. Owens, C. Mullen, A. Hall H. Moore and R. Meredith on this 7th day of Oct., 19 62, for mining purposes. Said claim is 1500 feet in length along the vein or deposit of mineral-bearing rock in place and 300 feet in width on each side of the center of said vein or deposit, from end to end of said claim. The general course of this claim is NW - SE and is situated in the Lone Star Mining District Graham County, Arizona, about 12 mi. NE of Safford, Arizona adjoining the Northeast side of Night Mare # 7.

(Write on above lines the distance and direction the claim is from some permanent and natural object, such as a mountain, peak, stream, etc.)

This claim runs from the discovery monument, or stake on which the notice is posted, 1175 feet in a SE direction to the SE center end monument, or stake, and 25 feet in a NW direction from the aforesaid monument, or stake, to the NW center end monument or stake, and is also marked by two corner monuments, or stakes, at each end of said claim, one on each side of and 300 feet from the center end monuments, or stakes, making the claim in the form of a parallelogram.



RECEIVED B.L.M. AZ STATE OFFICE

OCT 4 1962

10:00 A.M. PHOENIX, ARIZONA

Haynes Moore, Jr.

Locator.

(Citizen(s) of the U. S.)

STATE OF ARIZONA, County of Graham

ss.: Fee No. 3871

I hereby certify that the within instrument was filed and recorded at request of Haynes Moore, Jr. 11-9-62 8:15 A.M. in Docket 85 Page 491 and indexed in Mines.

Witness my hand and official seal the day and year aforesaid.

H. Lyle Grant

County Recorder

By

Ethel Sherman

Deputy Recorder.

DOCKET

85 PAGE 491

MAP FILED IN A MC 69576

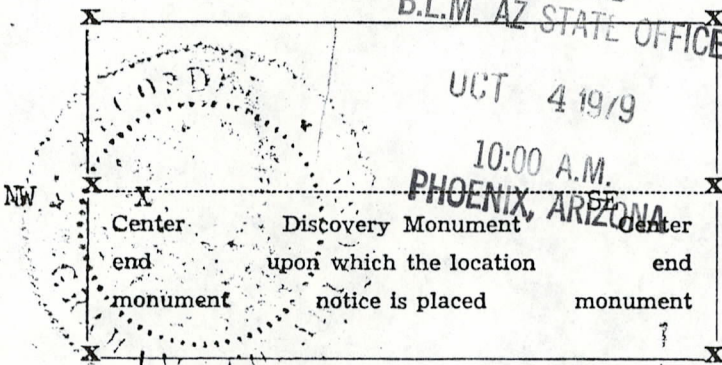
DOCKET 55 PAGE 432  
**NOTICE OF LOCATION**

69577

NOTICE IS HEREBY GIVEN That the Night Mare #9 Mining Claim was located by H. D. Owens M. Owens C. Mullen A. Hall H. Moore & Roy Meredith on this 7th day of Oct., 1962, for mining purposes. Said claim is 1500 feet in length along the vein or deposit of mineral-bearing rock in place and 300 feet in width on each side of the center of said vein or deposit, from end to end of said claim. The general course of this claim is NW - SE and is situated in the Lone Star Mining District Graham County, Arizona, about 12 mi. NE of Safford, Arizona adjoining the NE side of Night Mare #8

(Write on above lines the distance and direction the claim is from some permanent and natural object, such as a mountain, peak, stream, etc.)

This claim runs from the discovery monument, or stake on which the notice is posted, 1175 feet in a SE direction to the SE center end monument, or stake, and 25 feet in a NW direction from the aforesaid monument, or stake, to the NW center end monument or stake, and is also marked by two corner monuments, or stakes, at each end of said claim, one on each side of and 300 feet from the center end monuments, or stakes, making the claim in the form of a parallelogram.



*Haynes Moore, Jr.*

MAP FILED IN A MC 69530

Locator.  
(Citizen(s) of the U. S.)

STATE OF ARIZONA, County of Graham ss.: Fee No. 3872

I hereby certify that the within instrument was filed and recorded at request of Haynes Moore, Jr. 11-9-62 8:15 A.M. in Docket 85 Page 492 and indexed in Mines.

Witness my hand and official seal the day and year aforesaid.

H. Lyle Grant  
County Recorder

By *Ethel Sherman*  
Deputy Recorder.

# NOTICE OF LOCATION

MC 69578

NOTICE IS HEREBY GIVEN That the Night Mare # 10 Mining

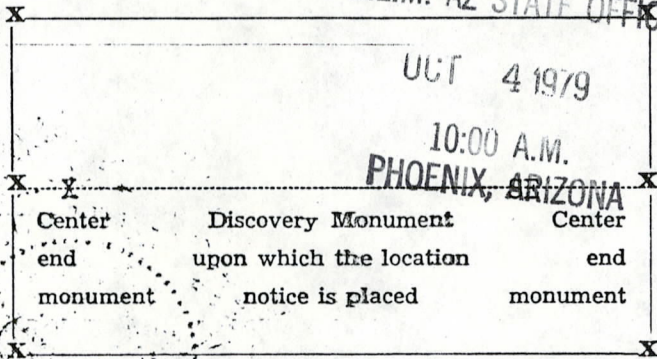
Claim was located by H. D. Owens M, Owens, C. Mullen, A. Hall H. Moore & Roy Meredith on this 7th. day of Oct., 19 62, for mining purposes. Said claim

is 1500 feet in length along the vein or deposit of mineral-bearing rock in place and 300 feet in width on each side of the center of said vein or deposit, from end to end of said claim. The general course of this claim is NW - SE

and is situated in the Lone Star Mining District Graham County, Arizona, about 12 mi. NE. of Safford, Arizona adjoining the NE side of Nightmare #9

(Write on above lines the distance and direction the claim is from some permanent and natural object, such as a mountain, peak, stream, etc.)

This claim runs from the discovery monument, or stake on which the notice is posted, 1475 feet in a S. E. direction to the SE center end monument, or stake, and 25 feet in a NW direction from the aforesaid monument, or stake, to the NW center end monument or stake, and is also marked by two corner monuments, or stakes, at each end of said claim, one on each side of and 300 feet from the center end monuments, or stakes, making the claim in the form of a parallelogram.



RECEIVED  
B.L.M. AZ STATE OFFICE

OCT 4 1979

10:00 A.M.  
PHOENIX, ARIZONA

*Haynes Moore, Jr.*

Locator.

(Citizen(s) of the U. S.)

STATE OF ARIZONA, County of Graham ss.: Fee No. 3873

I hereby certify that the within instrument was filed and recorded at request of Haynes Moore, Jr.

11-9-62 8:15 A.M. in Docket 85 Page 493 and indexed in Mines.

Witness my hand and official seal the day and year aforesaid.

H. Lyle Grant  
County Recorder

By Ethel Sherman  
Deputy Recorder.

DEPT

85 PAGE 493

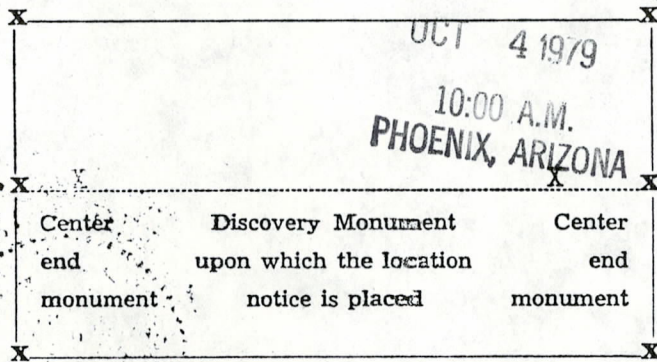
MAP FILED IN A MC 69530

# NOTICE OF LOCATION

NOTICE IS HEREBY GIVEN That the Night Mare # 11 Mining Claim was located by H. D. Owens M. Owens, C. Mullen A. Hall, H. Moore and Roy Meredith on this 7th day of Oct., 1962, for mining purposes. Said claim is 1500 feet in length along the vein or deposit of mineral-bearing rock in place and 300 feet in width on each side of the center of said vein or deposit, from end to end of said claim. The general course of this claim is NW - SE and is situated in the Lone Star Mining District Graham County, Arizona, about 12 mi. NE of Safford, Arizona adjoining the NW end of Night Mare # 10

(Write on above lines the distance and direction the claim is from some permanent and natural object, such as a mountain, peak, stream, etc.)

This claim runs from the discovery monument, or stake on which the notice is posted, 1475 feet in a NW direction to the NW center end monument, or stake, and 25 feet in a SE direction from the aforesaid monument, or stake, to the SE center end monument or stake, and is also marked by two corner monuments, or stakes, at each end of said claim, one on each side of and 300 feet from the center end monuments, or stakes, making the claim in the form of a parallelogram.



*Haynes Moore Jr.*  
Locator.  
(Citizen(s) of the U. S.)

STATE OF ARIZONA, County of Graham ss.: Fee No. 3874

I hereby certify that the within instrument was filed and recorded at request of Haynes Moore, Jr. 11-9-62 8:15 A.M. in Docket 85 Page 494 and indexed in Mines.

Witness my hand and official seal the day and year aforesaid.

H. Lyle Grant  
County Recorder

By Etzel Sherman  
Deputy Recorder.

MAP FILED IN  
A M C 69530

# NOTICE OF LOCATION

NOTICE IS HEREBY GIVEN That the Night Mare # 12 Mining Claim was located by H. D. Owens, M. Owens, C. Mullen, A. Hall, H. Moore & Roy Meredith on this 7th day of October, 1962, for mining purposes. Said claim is 1500 feet in length along the vein or deposit of mineral-bearing rock in place and 300 feet in width on each side of the center of said vein or deposit, from end to end of said claim. The general course of this claim is

NW - SE

and is situated in the Lone Star Mining District Graham County, Arizona, about 12 mi. NE of Safford, Arizona adjoining the NW end of Night Mare # 11

(Write on above lines the distance and direction the claim is from some permanent and natural object, such as a mountain, peak, stream, etc.)

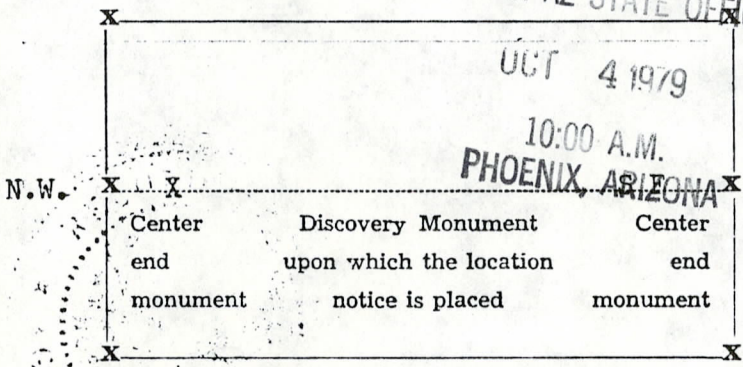
This claim runs from the discovery monument, or stake on which the notice is posted, 1475 feet in a SE direction to the SE center end monument, or stake, and 25 feet in a NW direction from the aforesaid monument, or stake, to the NW center end monument or stake, and is also marked by two corner monuments, or stakes, at each end of said claim, one on each side of and 300 feet from the center end monuments, or stakes, making the claim in the form of a parallelogram.

RECEIVED  
B.L.M. AZ STATE OFFICE

OCT 4 1979

10:00 A.M.  
PHOENIX, ARIZONA

*Haynes Moore, Jr.*



Locator.

(Citizen(s) of the U. S.)

STATE OF ARIZONA, County of Graham ss.: Fee No. 3875

I hereby certify that the within instrument was filed and recorded at request of Haynes Moore, Jr.

11-9-62 8:15 A.M. in Docket 85 Page 495 and indexed in Mines.

Witness my hand and official seal the day and year aforesaid.

H. Lyle Grant  
County Recorder

By Ethel Sherman  
Deputy Recorder.

OCT 85 PAGE 495

MAP FILED IN A MC 69530




# NOTICE OF LOCATION

NOTICE IS HEREBY GIVEN That the.....Night Mare # 13.....Mining  
 Claim was located by H. D. Owens, M. Owens, C. Mullen, A. Hall, H. Moore, and Roy Meredith  
 on this.....~~23~~ 7 th day of.....Oct....., 19...62..., for mining purposes. Said claim  
 is 1500 feet in length along the vein or deposit of mineral-bearing rock in place and 300 feet in width on each  
 side of the center of said vein or deposit, from end to end of said claim. The general course of this claim is  
 .....NW - SE.....  
 and is situated in the.....Lone Star.....Mining District.....  
 .....Graham.....County, Arizona, about 12 mi. NE of Safford, Arizona  
 .....Adjoining the NW end of Night Mare # 12.....

(Write on above lines the distance and direction the claim is from some permanent and natural object, such as  
 a mountain, peak, stream, etc.)

This claim runs from the discovery monument, or stake on which the notice is posted, .....25.....  
 feet in a.....S.E.....direction to the.....SE.....center  
 end monument, or stake, and 1475.....feet in a.....NW.....direction from  
 the aforesaid monument, or stake, to the.....NW.....center end monument  
 or stake, and is also marked by two corner monuments, or stakes, at each end of said claim, one on each side  
 of and 300 feet from the center end monuments, or stakes, making the claim in the form of a parallelogram.



*Haynes Moore, Jr.*  
 \_\_\_\_\_  
 \_\_\_\_\_

Locator.

(Citizen(s) of the U. S.)

STATE OF ARIZONA, County of Graham ss.: Fee No. 3876

I hereby certify that the within instrument was filed and recorded at request of Haynes Moore, Jr.  
 11-9-62 8:15 A.M. in Docket 85 Page 496 and indexed in Mines.

Witness my hand and official seal the day and year aforesaid.

H. Lyle Grant

County Recorder

By *Lthel Sherman*

Deputy Recorder.

MAP FILED IN A MC 69530

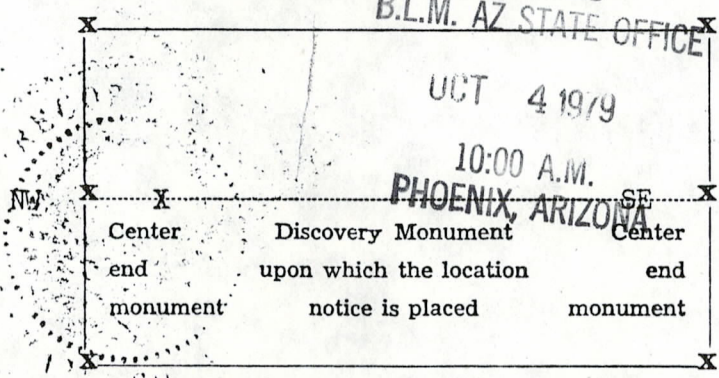
NOTICE OF LOCATION

MC 69582

NOTICE IS HEREBY GIVEN That the Night Mare # 11 Mining Claim was located by H. D. Owens, M. Owens, C. Mullen, A. Hall, H. Moore, & Roy Meredith on this 7th day of Oct., 1962, for mining purposes. Said claim is 1500 feet in length along the vein or deposit of mineral-bearing rock in place and 300 feet in width on each side of the center of said vein or deposit, from end to end of said claim. The general course of this claim is NW - SE and is situated in the Lone Star Mining District Graham County, Arizona, about 12 mi. NE of Safford, Arizona adjoining the N. E. side of NightMare # 10

(Write on above lines the distance and direction the claim is from some permanent and natural object, such as a mountain, peak, stream, etc.)

This claim runs from the discovery monument, or stake on which the notice is posted, 1475 feet in a SE direction to the SE center end monument, or stake, and 25 feet in a NW direction from the aforesaid monument, or stake, to the NW center end monument or stake, and is also marked by two corner monuments, or stakes, at each end of said claim, one on each side of and 300 feet from the center end monuments, or stakes, making the claim in the form of a parallelogram.



*Haynes Moore Jr.*

Locator.  
(Citizen(s) of the U. S.)

STATE OF ARIZONA, County of Graham ss.: Fee No. 3877

I hereby certify that the within instrument was filed and recorded at request of Haynes Moore, Jr.

11-9-62 8:15 A.M. in Docket 85 Page 497 and indexed in Mines.

Witness my hand and official seal the day and year aforesaid.

H. Lyle Grant County Recorder By Ethel Sherman Deputy Recorder.

DOCKET 85 PAGE 497

MAP FILED IN A MC 69530

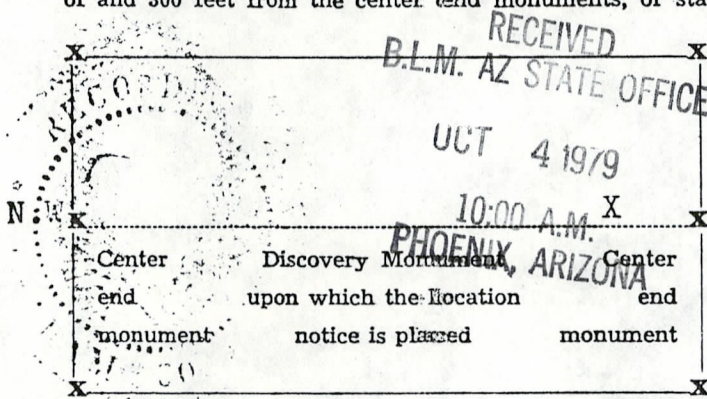
# NOTICE OF LOCATION

MC 69583

NOTICE IS HEREBY GIVEN That the Night Mare #15 Mining  
 Claim was located by H. D. Owens, M. Owens, C. Mullen, A. Hall H. More R. Meredith  
 on this 7th day of October, 1962, for mining purposes. Said claim  
 is 1500 feet in length along the vein or deposit of mineral-bearing rock in place and 300 feet in width on each  
 side of the center of said vein or deposit, from end to end of said claim. The general course of this claim is  
N.W.&S.E.  
 and is situated in the Lome Star Mining District  
Graham County, Arizona, about 12 miles N.E. Of Safford, Arizona  
adjoining the N.W. end of Nightmare #14

(Write on above lines the distance and direction the claim is from some permanent and natural object, such as a mountain, peak, stream, etc.)

This claim runs from the discovery monument, or stake on which the notice is posted, 1475  
 feet in a N.W. direction to the N.W. center  
 end monument, or stake, and 25 feet in a S. E. direction from  
 the aforesaid monument, or stake, to the S.E. center end monument  
 or stake, and is also marked by two corner monuments, or stakes, at each end of said claim, one on each side  
 of and 300 feet from the center end monuments, or stakes, making the claim in the form of a parallelogram.



*Haynes Moore, Jr.*

Locator.  
 (Citizen(s) of the U. S.)

STATE OF ARIZONA, County of Graham ss.: Fee No. 3878

I hereby certify that the within instrument was filed and recorded at request of Haynes Moore, Jr.

11-9-62 8:15 A.M. in Docket 85 Page 498 and indexed in Mines.

Witness my hand and official seal the day and year aforesaid.

H. Lyle Grant  
 County Recorder

By *Ethel Sherman*  
 Deputy Recorder.

MAP FILED IN MC 69530

# NOTICE OF LOCATION

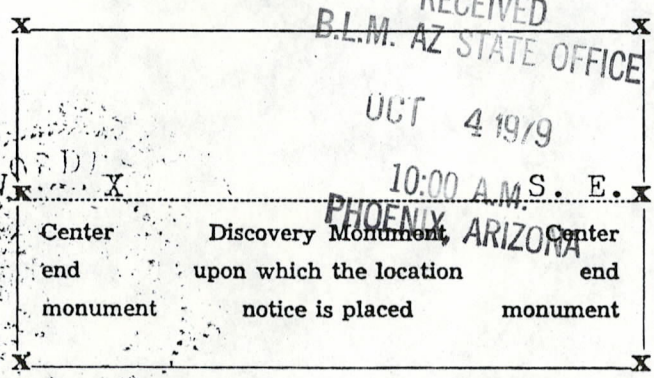
A MC 69584

NOTICE IS HEREBY GIVEN That the Nightmare # 16 Mining Claim was located by H. D. Owens., M. Owens., C. Mullen, A. Hall, H. Moore, R. Meredith on this 7th day of October, 1962, for mining purposes. Said claim is 1500 feet in length along the vein or deposit of mineral-bearing rock in place and 300 feet in width on each side of the center of said vein or deposit, from end to end of said claim. The general course of this claim is N.W. & S.E.

and is situated in the Lone Star Mining District Graham County, Arizona, about 12 Miles N.E. of Safford, Arizona, Adjoining the N. W. end of Night Mare # 15

(Write on above lines the distance and direction the claim is from some permanent and natural object, such as a mountain, peak, stream, etc.)

This claim runs from the discovery monument, or stake on which the notice is posted, 1475 feet in a S.E. direction to the S. E. center end monument, or stake, and 25 feet in a N. W. direction from the aforesaid monument, or stake, to the N. W. center end monument or stake, and is also marked by two corner monuments, or stakes, at each end of said claim, one on each side of and 300 feet from the center end monuments, or stakes, making the claim in the form of a parallelogram.



*Haynes Moore, Jr.*

Locator.  
(Citizen(s) of the U. S.)

STATE OF ARIZONA, County of Graham ss.: Fee No. 3879

I hereby certify that the within instrument was filed and recorded at request of Haynes Moore, Jr. 11-9-62 8:15 A.M. in Docket 85 Page 499 and indexed in Mines.

Witness my hand and official seal the day and year aforesaid.

H. Lyle Grant

County Recorder

By *Ethel Sherman*

Deputy Recorder.

DOCKET 85 PAGE 499

MAP FILED IN

A MC 695300

# NOTICE OF LOCATION

NOTICE IS HEREBY GIVEN That the Nightmare # 17 Mining Claim was located by H. D. Owens, M. Owens, C. Mullen, A. Hall, H. Moore, R. Meredith

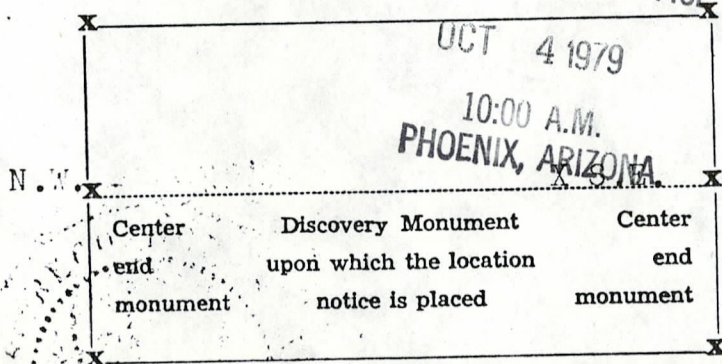
on this 7th day of October, 1962, for mining purposes. Said claim is 1500 feet in length along the vein or deposit of mineral-bearing rock in place and 300 feet in width on each side of the center of said vein or deposit, from end to end of said claim. The general course of this claim is N.W. & S.E.

and is situated in the LONE STAR Mining District Graham County, Arizona, about 12 mile N.E. of Safford, Arizona, Adjoining the N.W. end of Night Mare # 16

(Write on above lines the distance and direction the claim is from some permanent and natural object, such as a mountain, peak, stream, etc.)

This claim runs from the discovery monument, or stake on which the notice is posted, 25 feet in a S. E. direction to the S. E. center end monument, or stake, and 1175 feet in a N. W. direction from the aforesaid monument, or stake, to the N. W. center end monument or stake, and is also marked by two corner monuments, or stakes, at each end of said claim, one on each side of and 300 feet from the center end monuments, or stakes, making the claim in the form of a parallelogram.

MAP FILED IN MC 69530



*Haynes Moore, Jr.*  
Locator.  
(Citizen(s) of the U. S.)

STATE OF ARIZONA, County of Graham ss.: Fee No. 3880

I hereby certify that the within instrument was filed and recorded at request of Haynes Moore, Jr.

11-9-62 8:15 A.M. in Docket 85 Page 500 and indexed in Mines.

Witness my hand and official seal the day and year aforesaid.

H. Lyle Grant  
County Recorder

By *Ethel Sherman*  
Deputy Recorder.

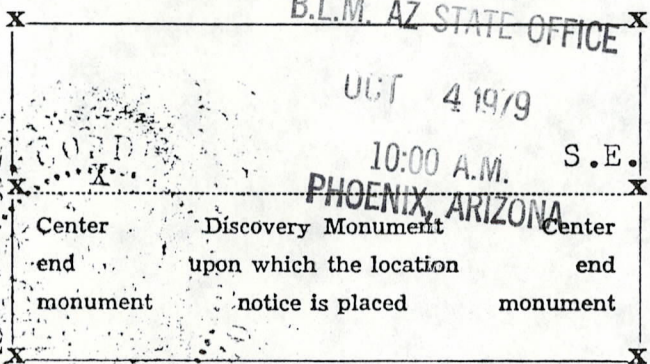
# NOTICE OF LOCATION

A MC 69586

NOTICE IS HEREBY GIVEN That the Nightmare # 18 Mining Claim was located by H. B. Owens, M. Owens C. Mullen A. Hall H. Moore, R. Meredith on this 7th day of October, 1962, for mining purposes. Said claim is 1500 feet in length along the vein or deposit of mineral-bearing rock in place and 300 feet in width on each side of the center of said vein or deposit, from end to end of said claim. The general course of this claim is N.W. & SE and is situated in the Lone Star Mining District Graham County, Arizona, about 12 Miles N.E. of Safford Adjoining the N.E. Side of Nightmare # 14

(Write on above lines the distance and direction the claim is from some permanent and natural object, such as a mountain, peak, stream, etc.)

This claim runs from the discovery monument, or stake on which the notice is posted, 1475 feet in a S.E. direction to the S.E. center end monument, or stake, and 25 feet in a N.W. direction from the aforesaid monument, or stake, to the N.W. center end monument or stake, and is also marked by two corner monuments, or stakes, at each end of said claim, one on each side of and 300 feet from the center end monuments, or stakes, making the claim in the form of a parallelogram.



RECEIVED  
B.L.M. AZ STATE OFFICE  
OCT 4 1979  
10:00 A.M.  
PHOENIX, ARIZONA

*Haynes Moore Jr.*

Locator.  
(Citizen(s) of the U. S.)

STATE OF ARIZONA, County of Graham ss.: Fee No. 3881

I hereby certify that the within instrument was filed and recorded at request of Haynes Moore, Jr. 11-9-62 8:15 A.M. in Docket 85 Page 501 and indexed in Mines.

Witness my hand and official seal the day and year aforesaid.

H. Lyle Grant  
County Recorder

By Ethel Sherman  
Deputy Recorder.

SECRET

85 PAGE 501

MAP FILED IN A MC 69530


# NOTICE OF LOCATION

NOTICE IS HEREBY GIVEN That the Nightmare #19 Mining  
 Claim was located by H.D. Owens, M. Owens, C. Mullen, A. Hall H. Moore, R. Meredith  
 on this 7th day of October, 1962, for mining purposes. Said claim  
 is 1500 feet in length along the vein or deposit of mineral-bearing rock in place and 300 feet in width on each  
 side of the center of said vein or deposit, from end to end of said claim. The general course of this claim is  
N.W. & S.E.

and is situated in the LONE STAR Mining District  
Graham County, Arizona, about 12 Miles N.E. of Safford, Arizona  
 adjoining the N.W. end of Nightmare #18

(Write on above lines the distance and direction the claim is from some permanent and natural object, such as a mountain, peak, stream, etc.)

This claim runs from the discovery monument, or stake on which the notice is posted, 1114 25  
 feet in a N.W. direction to the N.W. center  
 end monument, or stake, and 1475 feet in a S.E. direction from  
 the aforesaid monument, or stake, to the S.E. center end monument  
 or stake, and is also marked by two corner monuments, or stakes, at each end of said claim, one on each side  
 of and 300 feet from the center end monuments, or stakes, making the claim in the form of a parallelogram.



*Haynes Moore, Jr.*

Locator.  
 (Citizen(s) of the U. S.)

STATE OF ARIZONA, County of Graham ss.: Fee No. 3882

I hereby certify that the within instrument was filed and recorded at request of Haynes Moore, Jr.  
11-9-62 8:15 A.M. in Docket 85 Page 502 and indexed in Mines.

Witness my hand and official seal the day and year aforesaid.

H. Lyle Grant  
 County Recorder

By Ethel Sherman  
 Deputy Recorder.

MAP FILED IN A MC 69530

A MC 69588

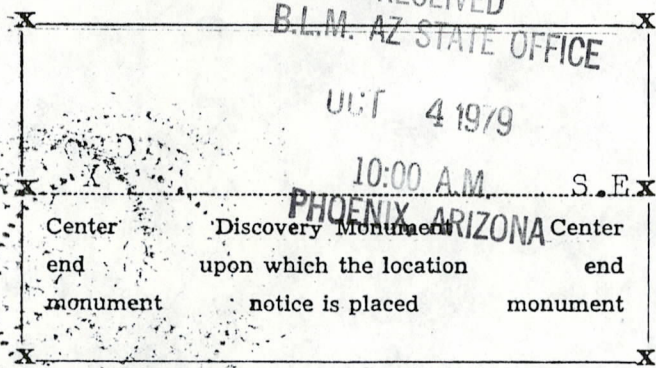
# NOTICE OF LOCATION

NOTICE IS HEREBY GIVEN That the Nightmare #20 Mining Claim was located by H. D. Owens, M. Owens, C. Mullen, A. Hall, H. Moore, R. Meredith on this 7th day of October, 1962, for mining purposes. Said claim is 1500 feet in length along the vein or deposit of mineral-bearing rock in place and 300 feet in width on each side of the center of said vein or deposit, from end to end of said claim. The general course of this claim is N.W. & S.E.

and is situated in the Ione Star Mining District Graham County, Arizona, about 12 Miles N. E. Of Safford Adjoining the N.W. End of Nightmare # 19

(Write on above lines the distance and direction the claim is from some permanent and natural object, such as a mountain, peak, stream, etc.)

This claim runs from the discovery monument, or stake on which the notice is posted, 1475 feet in a S.E. direction to the S.E. center end monument, or stake, and 25 feet in a N.W. direction from the aforesaid monument, or stake, to the N.W. center end monument or stake, and is also marked by two corner monuments, or stakes, at each end of said claim, one on each side of and 300 feet from the center end monuments, or stakes, making the claim in the form of a parallelogram.



*Haynes Moore, Jr.*

Locator.  
(Citizen(s) of the U. S.)

STATE OF ARIZONA, County of Graham ss.: Fee No. 3883

I hereby certify that the within instrument was filed and recorded at request of Haynes Moore, Jr. 11-9-62 8:15 A.M. in Docket 85 Page 503 and indexed in Mines.

Witness my hand and official seal the day and year aforesaid.  
H. Lyle Grant County Recorder By Ethel Sherman Deputy Recorder.

DOCKET 85 PAGE 503

MAP FILED IN A MC 69539



# NOTICE OF LOCATION

NOTICE IS HEREBY GIVEN That the Nightmare #21 Mining  
 Claim was located by H. D. Owens, M. Owens, C. Mullen, A. Hall, R. Meredith, H Moore  
 on this 7th day of October, 1962, for mining purposes. Said claim  
 is 1500 feet in length along the vein or deposit of mineral-bearing rock in place and 300 feet in width on each  
 side of the center of said vein or deposit, from end to end of said claim. The general course of this claim is  
N.W. & S. E.

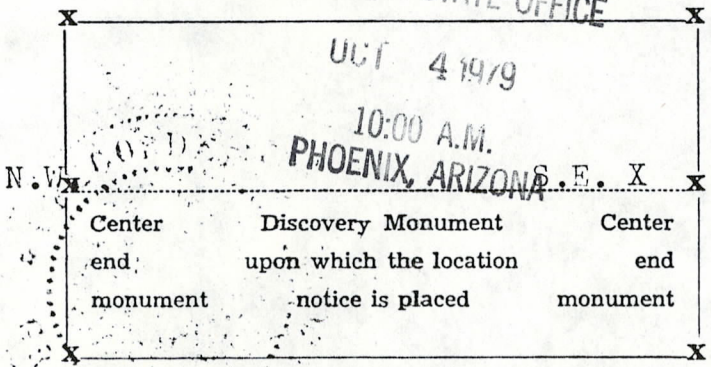
and is situated in the Lone Star Mining District  
Graham County, Arizona, about 12 Miles N.E. of Safford  
 adjoining the N. W. End of Nightmare # 20 20

(Write on above lines the distance and direction the claim is from some permanent and natural object, such as a mountain, peak, stream, etc.)

This claim runs from the discovery monument, or stake on which the notice is posted, 25  
 feet in a S. E. direction to the center  
 end monument, or stake, and 1475 feet in a N.W. direction from  
 the aforesaid monument, or stake, to the N.W. center end monument  
 or stake, and is also marked by two corner monuments, or stakes, at each end of said claim, one on each side  
 of and 300 feet from the center end monuments, or stakes, making the claim in the form of a parallelogram.

MAP FILED IN A WC 69530

RECEIVED  
 D.L.M. AZ STATE OFFICE



A. H. Hall  
 Locator.  
 (Citizen(s) of the U. S.)

STATE OF ARIZONA, County of Graham ss.: Fee No. 3884

I hereby certify that the within instrument was filed and recorded at request of Haynes Moore, Jr.  
11-9-62 8:15 A.M. in Docket 85 Page 504 and indexed in Mines.

Witness my hand and official seal the day and year aforesaid.  
H. Lyle Grant County Recorder By Ethel Sherman Deputy Recorder.

NOTICE OF LOCATION

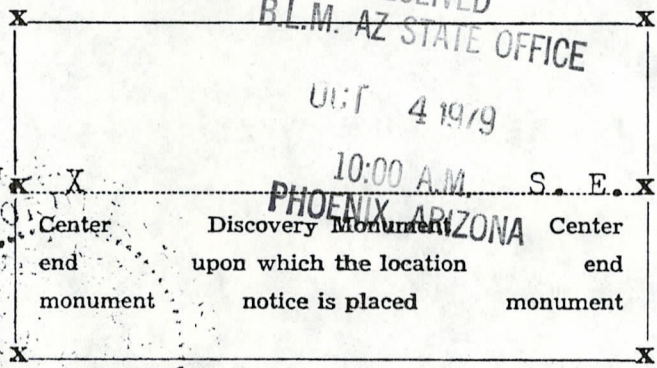
A MC 69590

NOTICE IS HEREBY GIVEN That the Nightmare #22 Mining Claim was located by H.D. Owens, M. Owens, C. Mullen, A. Hall, H. Moore, R. Meredith on this 7th day of October, 1962, for mining purposes. Said claim is 1500 feet in length along the vein or deposit of mineral-bearing rock in place and 300 feet in width on each side of the center of said vein or deposit, from end to end of said claim. The general course of this claim is N.W. & S.E.

and is situated in the LoneStar Mining District, Graham County, Arizona, about 12 Miles N.E. of Safford, Arizona adjoining the N. E. Side of Nightmare # 18

(Write on above lines the distance and direction the claim is from some permanent and natural object, such as a mountain, peak, stream, etc.)

This claim runs from the discovery monument, or stake on which the notice is posted, 1475 feet in a S.E. direction to the S.E. center end monument, or stake, and 25 feet in a N.W. direction from the aforesaid monument, or stake, to the N.W. center end monument or stake, and is also marked by two corner monuments, or stakes, at each end of said claim, one on each side of and 300 feet from the center end monuments, or stakes, making the claim in the form of a parallelogram.



*Arthur Hall*  
Locator.  
(Citizen(s) of the U. S.)

STATE OF ARIZONA, County of Graham ss.: Fee No. 3885

I hereby certify that the within instrument was filed and recorded at request of Haynes Moore, Jr. 11-9-62 8:15 A.M. in Docket 85 Page 505 and indexed in Mines.

Witness my hand and official seal the day and year aforesaid.  
H. Lyle Grant County Recorder By *Ethel Sherman* Deputy Recorder.

DOCKET 85 PAGE 505

MAP FILED IN A MC 69530

# NOTICE OF LOCATION

NOTICE IS HEREBY GIVEN That the Nightmare #23 Mining

Claim was located by H. D. Owens, M. Owens, C. Mullen, A. Hall, H. Moore, R. Meredith on this 7th day of October, 1962, for mining purposes. Said claim

is 1500 feet in length along the vein or deposit of mineral-bearing rock in place and 300 feet in width on each side of the center of said vein or deposit, from end to end of said claim. The general course of this claim is N.W. & S.E.

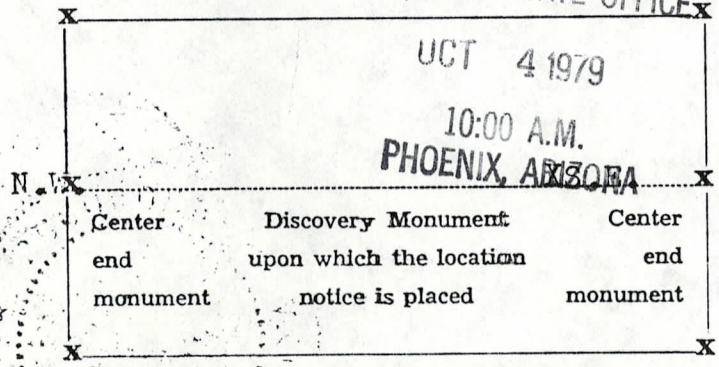
and is situated in the Lone Star Mining District

Graham County, Arizona, about 1/2 12 Miles N. E. Of Safford, Arizona, adjoining th N.W. End of Nightmare #22

(Write on above lines the distance and direction the claim is from some permanent and natural object, such as a mountain, peak, stream, etc.)

This claim runs from the discovery monument, or stake on which the notice is posted, 1475 feet in a N.W. direction to the N.W. center end monument, or stake, and 25 feet in a S. E. direction from the aforesaid monument, or stake, to the S. E. center end monument or stake, and is also marked by two corner monuments, or stakes, at each end of said claim, one on each side of and 300 feet from the center end monuments, or stakes, making the claim in the form of a parallelogram.

RECEIVED  
B.L.M. AZ STATE OFFICE



\_\_\_\_\_  
\_\_\_\_\_  
*Richard Hall*  
Locator.  
(Citizen(s) of the U. S.)

STATE OF ARIZONA, County of Graham ss.: Fee No. 3886

I hereby certify that the within instrument was filed and recorded at request of Haynes Moore, Jr.

11-9-62 8:15 A.M. in Docket 85 Page 506 and indexed in Mines.

Witness my hand and official seal the day and year aforesaid.

H. Lyle Grant  
County Recorder

By *Ethel Sherman*  
Deputy Recorder.

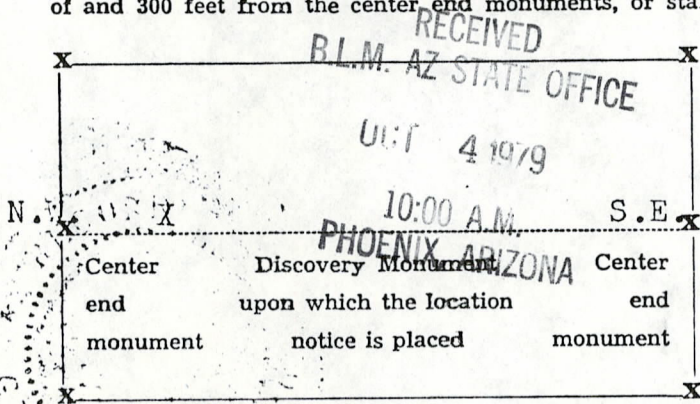
MAP FILED IN A MC 69530

# NOTICE OF LOCATION

NOTICE IS HEREBY GIVEN That the Nightmare #24 Mining Claim was located by H.D.Owens, M.Owens, C.Mullen, A.Hall, H.Moore, R.Meredith on this 7th day of October, 1962, for mining purposes. Said claim is 1500 feet in length along the vein or deposit of mineral-bearing rock in place and 300 feet in width on each side of the center of said vein or deposit, from end to end of said claim. The general course of this claim is N.W.& S.E. and is situated in the LONE STAR Mining District Graham County, Arizona, about 12 Miles N.W. of Saffore, Arizona Adjoining the N.W. end of Nightmare # 23

(Write on above lines the distance and direction the claim is from some permanent and natural object, such as a mountain, peak, stream, etc.)

This claim runs from the discovery monument, or stake on which the notice is posted, 1475 feet in a S. E. direction to the S. E. center end monument, or stake, and 25 feet in a N. W. direction from the aforesaid monument, or stake, to the N. W. center end monument or stake, and is also marked by two corner monuments, or stakes, at each end of said claim, one on each side of and 300 feet from the center end monuments, or stakes, making the claim in the form of a parallelogram.



Archie Hall  
Locator.  
(Citizen(s) of the U. S.)

STATE OF ARIZONA, County of Graham ss.: Fee No. 3887

I hereby certify that the within instrument was filed and recorded at request of Haynes Moore, Jr. 11-9-62 8:15 A.M. in Docket 85 Page 507 and indexed in Mines.

Witness my hand and official seal the day and year aforesaid.

H. Lyle Grant County Recorder By Ethel Sherman Deputy Recorder.

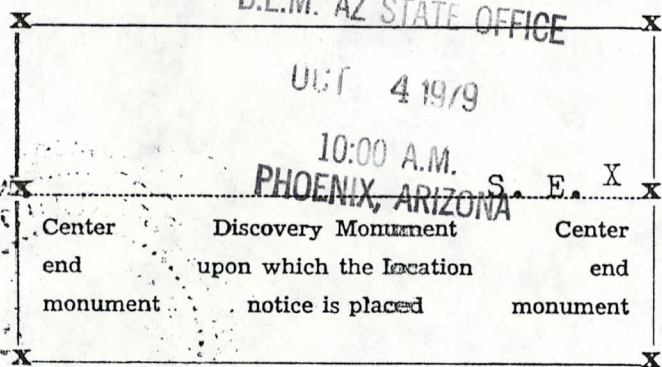
MAP FILED IN A MC 69530

# NOTICE OF LOCATION

NOTICE IS HEREBY GIVEN That the Nightmare #25 Mining Claim was located by H.D. Owens, M. Owens, C. Vullen, A. Hall, H. Moore, B. Meredith on this 7th day of October, 1962, for mining purposes. Said claim is 1500 feet in length along the vein or deposit of mineral-bearing rock in place and 300 feet in width on each side of the center of said vein or deposit, from end to end of said claim. The general course of this claim is N.W. & S.E. and is situated in the Lone Star Mining District Graham County, Arizona, about 12 Miles N.E. Of Safford, Arizona, Adjoining the N.W. end of Nightmare #24

(Write on above lines the distance and direction the claim is from some permanent and natural object, such as a mountain, peak, stream, etc.)

This claim runs from the discovery monument, or stake on which the notice is posted, 25 feet in a S.E. direction to the S.E. center end monument, or stake, and 1175 feet in a N.W. direction from the aforesaid monument, or stake, to the N.W. center end monument or stake, and is also marked by two corner monuments, or stakes, at each end of said claim, one on each side of and 300 feet from the center end monuments, or stakes, making the claim in the form of a parallelogram.



A. Hall  
Locator.  
(Citizen(s) of the U. S.)

STATE OF ARIZONA, County of Graham ss.: Fee No. 3888

I hereby certify that the within instrument was filed and recorded at request of Haynes Moore, Jr. 11-9-62 8:15 A.M. in Docket 85 Page 508 and indexed in Mines.

Witness my hand and official seal the day and year aforesaid.  
H. Lyle Grant County Recorder By Ethel Sherman Deputy Recorder.

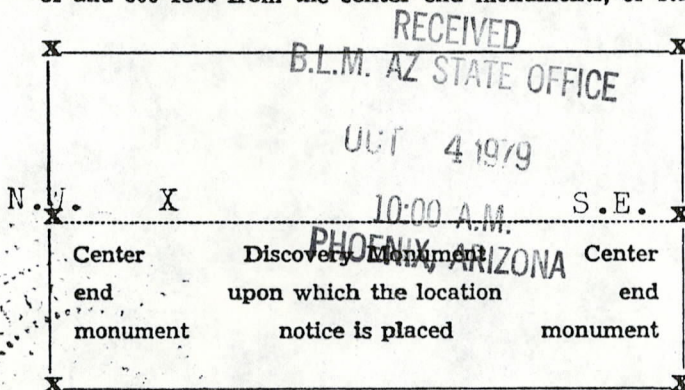
MAP FILED IN A MC 69530

# NOTICE OF LOCATION

NOTICE IS HEREBY GIVEN That the NIGHTMARE #26 Mining Claim was located by H. D. Owens, M. Owens, C. Mullen, A. Hall, H. Moore, R. Meredith on this 7th day of October, 1962, for mining purposes. Said claim is 1500 feet in length along the vein or deposit of mineral-bearing rock in place and 300 feet in width on each side of the center of said vein or deposit, from end to end of said claim. The general course of this claim is from N.W. & S.E. and is situated in the Lone Star Mining District Graham County, Arizona, about 12 Miles N.E. of Safford, Arizona, adjoining the N. E. Side of Nightmare #22

(Write on above lines the distance and direction the claim is from some permanent and natural object, such as a mountain, peak, stream, etc.)

This claim runs from the discovery monument, or stake on which the notice is posted, 1475 feet in a S. E. direction to the S. E. center end monument, or stake, and 25 feet in a N. W. direction from the aforesaid monument, or stake, to the N. W. center end monument or stake, and is also marked by two corner monuments, or stakes, at each end of said claim, one on each side of and 300 feet from the center end monuments, or stakes, making the claim in the form of a parallelogram.



Arthur Hall  
Locator.  
(Citizen(s) of the U. S.)

STATE OF ARIZONA, County of Graham ss.: Fee No. 3889

I hereby certify that the within instrument was filed and recorded at request of Haynes Moore, Jr. 11-9-62 8:15 A.M. in Docket 85 Page 509 and indexed in Mines.

Witness my hand and official seal the day and year aforesaid.  
H. Lyle Grant County Recorder By Ethel Sherman Deputy Recorder.

SECRET 85 PAGE 509

MAP FILED IN A MC 69530

# NOTICE OF LOCATION

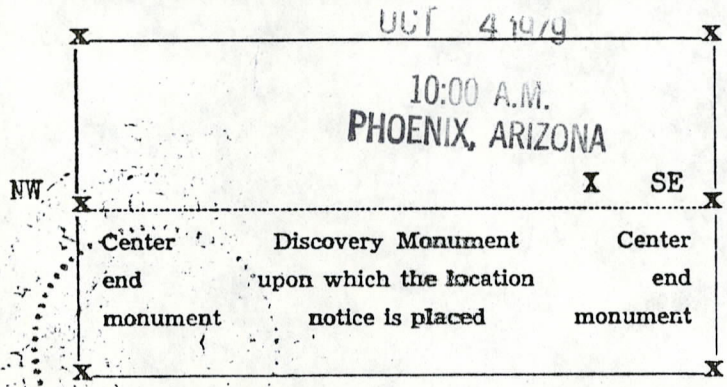
A MC 69595

NOTICE IS HEREBY GIVEN That the Night Mare #27 Mining Claim was located by H. D. Owens, M. Owens, C. Mullen, A. Hall, H. Moore & R. Meredith on this 7th day of Oct., 1962, for mining purposes. Said claim is 1500 feet in length along the vein or deposit of mineral-bearing rock in place and 300 feet in width on each side of the center of said vein or deposit, from end to end of said claim. The general course of this claim is NW & SE and is situated in the Lone Star Mining District Graham County, Arizona, about 12 miles NE of Safford Adjoining the NW end of Night Mare #26

(Write on above lines the distance and direction the claim is from some permanent and natural object, such as a mountain, peak, stream, etc.)

This claim runs from the discovery monument, or stake on which the notice is posted, 25 feet in a SE direction to the SE center end monument, or stake, and 1475 feet in a NW direction from the aforesaid monument, or stake, to the NW center end monument or stake, and is also marked by two corner monuments, or stakes, at each end of said claim, one on each side of and 300 feet from the center end monuments, or stakes, making the claim in the form of a parallelogram.

RECEIVED  
B.L.M. AZ STATE OFFICE



*Arthur Hall*  
Locator:  
(Citizen(s) of the U. S.)

STATE OF ARIZONA, County of Graham ss.: Fee No. 3890

I hereby certify that the within instrument was filed and recorded at request of Haynes Moore, Jr. 11-9-62 8:15 A.M. in Docket 85 Page 510 and indexed in Mines.

Witness my hand and official seal the day and year aforesaid.

H. Lyle Grant  
County Recorder

By *Ethel Sherman*  
Deputy Recorder.

MAP FILED IN  
A MC 6953 JP

# NOTICE OF LOCATION

NOTICE IS HEREBY GIVEN That the Night Mare #28 Mining Claim was located by H. D. Owens, C. Mullen, A. Hall, H. Moore & R. Meredith

on this 7th day of oct., 1962, for mining purposes. Said claim is 1500 feet in length along the vein or deposit of mineral-bearing rock in place and 300 feet in width on each side of the center of said vein or deposit, from end to end of said claim. The general course of this claim is

NW-SE

and is situated in the Lone Star Mining District Graham County, Arizona, about 12 miles NE of Safford

Adjoining the NW end of Night Mare #27,

(Write on above lines the distance and direction the claim is from some permanent and natural object, such as a mountain, peak, stream, etc.)

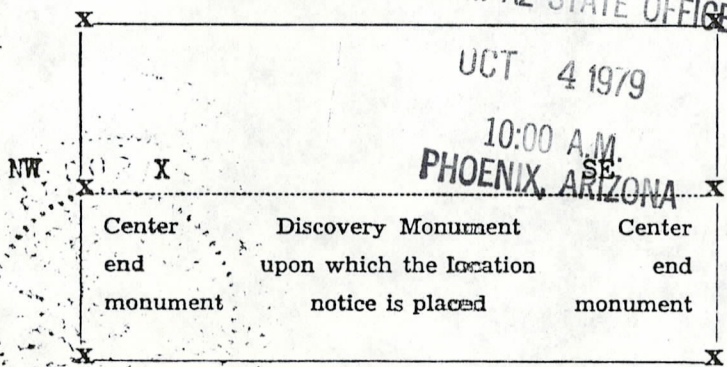
This claim runs from the discovery monument, or stake on which the notice is posted, 1475 feet in a SE direction to the SE center end monument, or stake, and 25 feet in a NW direction from the aforesaid monument, or stake, to the NW center end monument or stake, and is also marked by two corner monuments, or stakes, at each end of said claim, one on each side of and 300 feet from the center end monuments, or stakes, making the claim in the form of a parallelogram.

MAP FILED IN A MC 69530

RECEIVED  
B.L.M. AZ STATE OFFICE

UCT 4 1979

10:00 A.M.  
PHOENIX, ARIZONA



*Orville Hall*

Locator.

(Citizen(s) of the U. S.)

STATE OF ARIZONA, County of Graham ss.: Fee No. 3891

I hereby certify that the within instrument was filed and recorded at request of Haynes Moore, Jr.

11-9-62 8:15 A.M. in Docket 85 Page 511 and indexed in Mines.

Witness my hand and official seal the day and year aforesaid.

H. Lyle Grant  
County Recorder

By Ethel Sherman  
Deputy Recorder.

DOCKET

85 PAGE 511



# NOTICE OF LOCATION

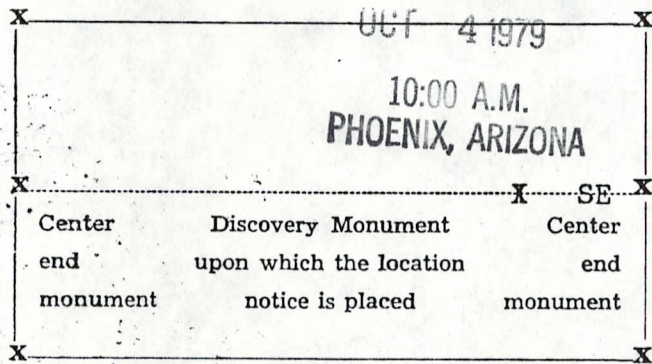
NOTICE IS HEREBY GIVEN That the Night Mare #29 Mining Claim was located by H. D. Owens, M. Owens, C. Mullen, A. Hall, H. Moore & R. Meredith

on this 7th day of Oct., 1962, for mining purposes. Said claim is 1500 feet in length along the vein or deposit of mineral-bearing rock in place and 300 feet in width on each side of the center of said vein or deposit, from end to end of said claim. The general course of this claim is NW-SE

and is situated in the Lone Star Mining District Graham County, Arizona, about 12 miles NE of Safford Adjoining the NW end of Night Mare #28

(Write on above lines the distance and direction the claim is from some permanent and natural object, such as a mountain, peak, stream, etc.)

This claim runs from the discovery monument, or stake on which the notice is posted, 25 feet in a SE direction to the SE center end monument, or stake, and 1475 feet in a NW direction from the aforesaid monument, or stake, to the NW center end monument or stake, and is also marked by two corner monuments, or stakes, at each end of said claim, one on each side of and 300 feet from the center end monuments, or stakes, making the claim in the form of a parallelogram.



*Richard Hall*

Locator.

(Citizen(s) of the U. S.)

STATE OF ARIZONA, County of Graham ss.: Fee No. 3892

I hereby certify that the within instrument was filed and recorded at request of Haynes Moore, Jr. 11-9-62 8:15 A.M. in Docket 85 Page 512 and indexed in Mines.

Witness my hand and official seal the day and year aforesaid.

H. Lyle Grant

County Recorder

By *Ethel Sherman*

Deputy Recorder.

MAP FILED IN A MC 69530

A M 69598

# NOTICE OF LOCATION

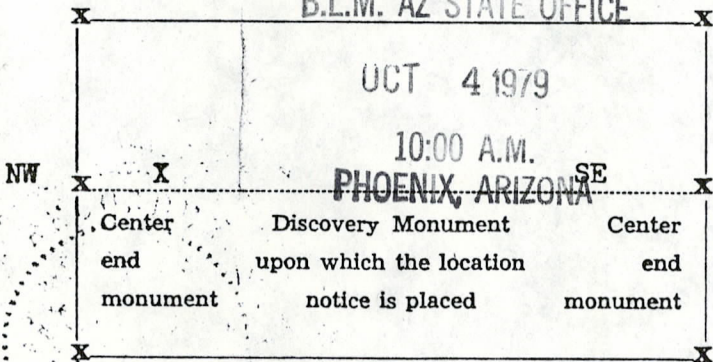
NOTICE IS HEREBY GIVEN That the Night Mare #30 Mining  
 Claim was located by H. D. Owens, H. Owens, C. Mullen, A. Hall, H. Moore & R. Meredith  
 on this 7th day of Oct., 1962, for mining purposes. Said claim  
 is 1500 feet in length along the vein or deposit of mineral-bearing rock in place and 300 feet in width on each  
 side of the center of said vein or deposit, from end to end of said claim. The general course of this claim is  
NW & SE  
 and is situated in the Lone Star Mining District  
Graham County, Arizona, about 12 miles NE of Safford  
Adjoining the NE side of Nightmare #26

(Write on above lines the distance and direction the claim is from some permanent and natural object, such as a mountain, peak, stream, etc.)

This claim runs from the discovery monument, or stake on which the notice is posted, 1475  
 feet in a SE direction to the SE center  
 end monument, or stake, and 25 feet in a NW direction from  
 the aforesaid monument, or stake, to the NW center end monument  
 or stake, and is also marked by two corner monuments, or stakes, at each end of said claim, one on each side  
 of and 300 feet from the center end monuments, or stakes, making the claim in the form of a parallelogram.

MAP FILED IN A MC 69530

RECEIVED  
 B.L.M. AZ STATE OFFICE



*Orville Hall*  
 Locator.

(Citizen(s) of the U. S.)

STATE OF ARIZONA, County of Graham ss.: Fee No. 3893

I hereby certify that the within instrument was filed and recorded at request of Haynes Moore, Jr.  
11-9-62 8:15 A.M. in Docket 85 Page 513 and indexed in Mines.

Witness my hand and official seal the day and year aforesaid.

H. Lyle Grant

County Recorder

By

*Ettel Sherman*

Deputy Recorder.

DOCKET 85 PAGE 513

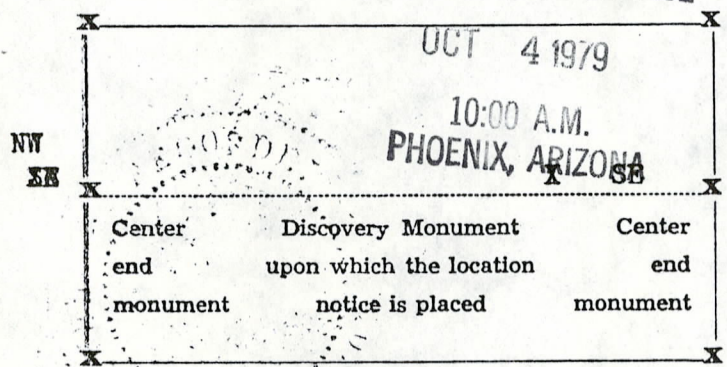
# NOTICE OF LOCATION

NOTICE IS HEREBY GIVEN That the Night Mare #31 Mining Claim was located by H. D. Owens, M. Owens, C. Mulles, A. Hall, H. Moore & R. Meredith on this 7th day of Oct., 1962, for mining purposes. Said claim is 1500 feet in length along the vein or deposit of mineral-bearing rock in place and 300 feet in width on each side of the center of said vein or deposit, from end to end of said claim. The general course of this claim is NW & SE and is situated in the Lone Star Mining District Graham County, Arizona, about 12 miles NE of Safford Adjoining the NW end of Night Mare #30.

(Write on above lines the distance and direction the claim is from some permanent and natural object, such as a mountain, peak, stream, etc.)

This claim runs from the discovery monument, or stake on which the notice is posted, 25 feet in a SE direction to the SE center end monument, or stake, and 1475 feet in a NW direction from the aforesaid monument, or stake, to the NW center end monument or stake, and is also marked by two corner monuments, or stakes, at each end of said claim, one on each side of and 300 feet from the center end monuments, or stakes, making the claim in the form of a parallelogram.

MAP FILED IN MC 69530



*Arthur Hall*  
Locator.

(Citizen(s) of the U. S.)

STATE OF ARIZONA, County of Graham ss.: Fee No. 3894

I hereby certify that the within instrument was filed and recorded at request of Haynes Moore, Jr. 11-9-62 8:15 A.M. in Docket 85 Page 514 and indexed in Mines.

Witness my hand and official seal the day and year aforesaid.

H. Lyle Grant  
County Recorder

By *Ethel Sherman*  
Deputy Recorder.

NOTICE OF LOCATION

A MC 69600

NOTICE IS HEREBY GIVEN That the Night Mare #32 Mining Claim was located by H. D. Owens, M. Owens, C. Mullen, A. Hall, H. Moore & R. Meredith on this 7th day of Oct., 1962, for mining purposes. Said claim is 1500 feet in length along the vein or deposit of mineral-bearing rock in place and 300 feet in width on each side of the center of said vein or deposit, from end to end of said claim. The general course of this claim is NW & SE and is situated in the Lone Star Mining District Graham County, Arizona, about 12 miles NE of Safford Adjoining the NW end of Night Mare #31.

(Write on above lines the distance and direction the claim is from some permanent and natural object, such as a mountain, peak, stream, etc.)

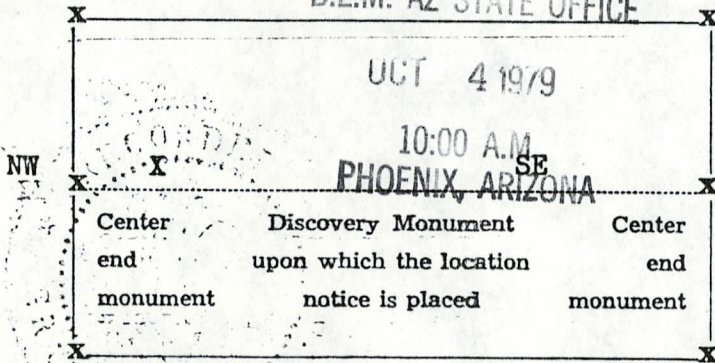
This claim runs from the discovery monument, or stake on which the notice is posted, 1475 feet in a SE direction to the SE center end monument, or stake, and 25 feet in a NW direction from the aforesaid monument, or stake, to the NW center end monument or stake, and is also marked by two corner monuments, or stakes, at each end of said claim, one on each side of and 300 feet from the center end monuments, or stakes, making the claim in the form of a parallelogram.

MAP FILED IN A MC 69530

RECEIVED B.L.M. AZ STATE OFFICE

UCT 4 1979

10:00 A.M. PHOENIX, ARIZONA



*Arthur Hall*

Locator.

(Citizen(s) of the U. S.)

STATE OF ARIZONA, County of Graham ss.: Fee No. 3895

I hereby certify that the within instrument was filed and recorded at request of Haynes Moore, Jr.

11-9-62 8:15 A.M. in Docket 85 Page 515 and indexed in Mines.

Witness my hand and official seal the day and year aforesaid.

H. Lyle Grant County Recorder

By *Ethel Sherman* Deputy Recorder.

DOCKET

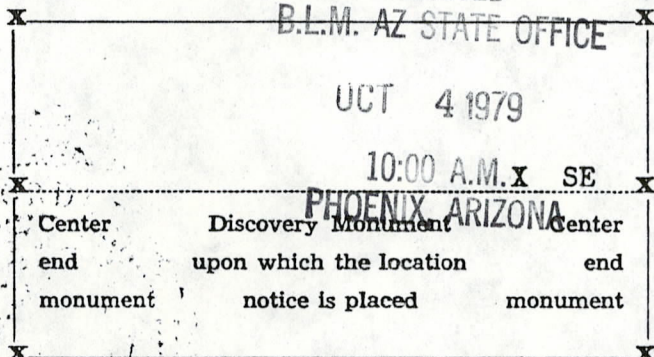
85 PAGE 515

# NOTICE OF LOCATION

NOTICE IS HEREBY GIVEN That the Night Mare #33 Mining Claim was located by L. D. Owens, M. Owens, C. Mullen, A. Hall, H. Moore & R. Meredith on this 7<sup>th</sup> day of Oct., 1962, for mining purposes. Said claim is 1500 feet in length along the vein or deposit of mineral-bearing rock in place and 300 feet in width on each side of the center of said vein or deposit, from end to end of said claim. The general course of this claim is NW & SE and is situated in the Lone Star Mining District Graham County, Arizona, about 12 miles NE of Safford Adjoining the NW end of Night Mare #32.

(Write on above lines the distance and direction the claim is from some permanent and natural object, such as a mountain, peak, stream, etc.)

This claim runs from the discovery monument, or stake on which the notice is posted, 25 feet in a SE direction to the SE center end monument, or stake, and 1475 feet in a NW direction from the aforesaid monument, or stake, to the NW center end monument or stake, and is also marked by two corner monuments, or stakes, at each end of said claim, one on each side of and 300 feet from the center end monuments, or stakes, making the claim in the form of a parallelogram.



RECEIVED  
B.L.M. AZ STATE OFFICE

UCT 4 1979

10:00 A.M. X SE

PHOENIX, ARIZONA

*Archie Hall*

Locator.

(Citizen(s) of the U. S.)

STATE OF ARIZONA, County of Graham ss.: Fee No. 3896

I hereby certify that the within instrument was filed and recorded at request of Haynes Moore, Jr. 11-9-62 8:15 A.M. in Docket 85 Page 516 and indexed in Mines.

Witness my hand and official seal the day and year aforesaid.

H. Lyle Grant

County Recorder

By

*Ethel Sherman*

Deputy Recorder.

MAP FILED IN MC 69530

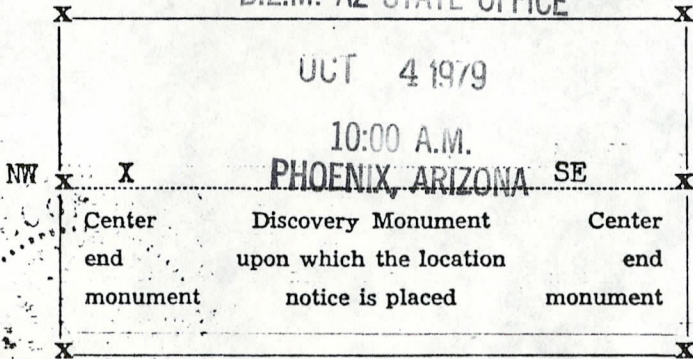
# NOTICE OF LOCATION

NOTICE IS HEREBY GIVEN That the Night Mare #34 Mining Claim was located by H. D. Owens, M. Owens, C. Mullen, A. Hall, H. Moore & R. Meredith on this 7th day of Oct, 1962, for mining purposes. Said claim is 1500 feet in length along the vein or deposit of mineral-bearing rock in place and 300 feet in width on each side of the center of said vein or deposit, from end to end of said claim. The general course of this claim is NW & SE and is situated in the Lone Star Mining District Graham County, Arizona, about 12 miles NE of Safford Adjoining the NW side of Night Mare #30.

(Write on above lines the distance and direction the claim is from some permanent and natural object, such as a mountain, peak, stream, etc.)

This claim runs from the discovery monument, or stake on which the notice is posted, 1475 feet in a SE direction to the SE center end monument, or stake, and 25 feet in a NW direction from the aforesaid monument, or stake, to the NW center end monument or stake, and is also marked by two corner monuments, or stakes, at each end of said claim, one on each side of and 300 feet from the center end monuments, or stakes, making the claim in the form of a parallelogram.

RECEIVED  
B.L.M. AZ STATE OFFICE



*Audie Hall*

Locator.

(Citizen(s) of the U. S.)

STATE OF ARIZONA, County of Graham ss.: Fee No. 3897

I hereby certify that the within instrument was filed and recorded at request of Haynes Moore, Jr.

11-9-62 8:15 A.M. in Docket 85 Page 517 and indexed in Mines.

Witness my hand and official seal the day and year aforesaid.

H. Lyle Grant  
County Recorder

By *Ethel Sherman*  
Deputy Recorder.

MAP FILED IN A MC 69530

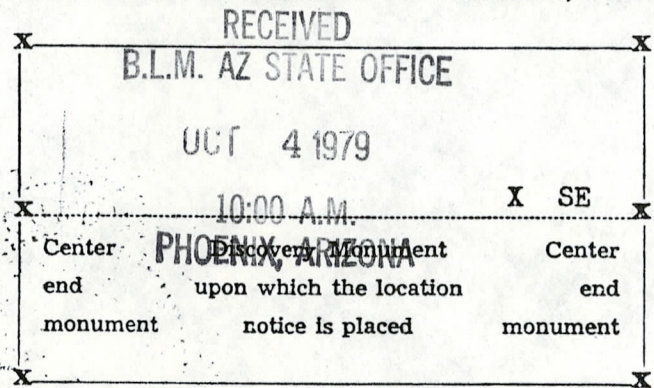
A MC 69603

# NOTICE OF LOCATION

NOTICE IS HEREBY GIVEN That the Night Mare ~~#88X~~ #35 Mining  
 Claim was located by H. D. Owens, M. Owens, C. Mullen, A. Hall, H. Moore & R. Meredith  
 on this 7th day of Oct., 1962, for mining purposes. Said claim  
 is 1500 feet in length along the vein or deposit of mineral-bearing rock in place and 300 feet in width on each  
 side of the center of said vein or deposit, from end to end of said claim. The general course of this claim is  
NW & SE  
 and is situated in the E Lone Star Mining District  
Graham County, Arizona, about 12 miles NE of Safford  
Adjoining the NW end of Night Mare #34.

(Write on above lines the distance and direction the claim is from some permanent and natural object, such as a mountain, peak, stream, etc.)

This claim runs from the discovery monument, or stake on which the notice is posted, 25  
 feet in a SE direction to the SE center  
 end monument, or stake, and 1475 feet in a NW direction from  
 the aforesaid monument, or stake, to the NW center end monument  
 or stake, and is also marked by two corner monuments, or stakes, at each end of said claim, one on each side  
 of and 300 feet from the center end monuments, or stakes, making the claim in the form of a parallelogram.



Audie Hall  
 Locator.  
 (Citizen(s) of the U. S.)

STATE OF ARIZONA, County of Graham ss.: Fee No. 3898

I hereby certify that the within instrument was filed and recorded at request of Haynes Moore, Jr.  
11-9-62 8:15 A.M. in Docket 85 Page 518 and indexed in Mines.

Witness my hand and official seal the day and year aforesaid.

H. Lyle Grant  
 County Recorder

By Ethel Sherman  
 Deputy Recorder.

MAP FILED IN A MC 69530

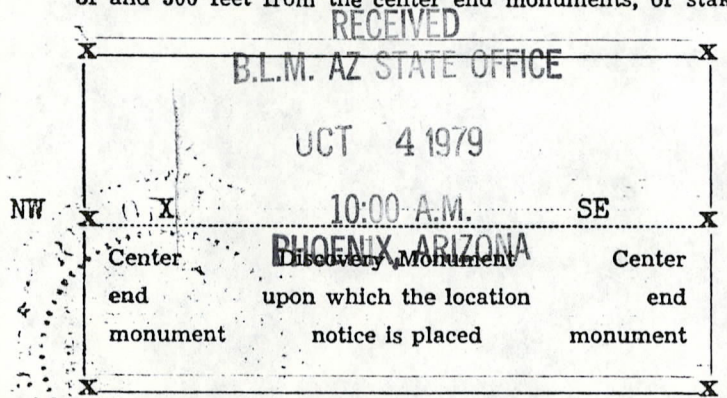
A MC 69604

# NOTICE OF LOCATION

NOTICE IS HEREBY GIVEN That the Night Mare #36 Mining Claim was located by H. D. Owens, M. Owens, C. Mullen, A. Hall, H. Moore & R. Meredith on this 7th day of Oct., 1962, for mining purposes. Said claim is 1500 feet in length along the vein or deposit of mineral-bearing rock in place and 300 feet in width on each side of the center of said vein or deposit, from end to end of said claim. The general course of this claim is NW & SE and is situated in the Lone Star Mining District Graham County, Arizona, about 12 miles NE of Safford Adjoining the NW end of Night Mare #35

(Write on above lines the distance and direction the claim is from some permanent and natural object, such as a mountain, peak, stream, etc.)

This claim runs from the discovery monument, or stake on which the notice is posted, 1475 feet in a SE direction to the SE center end monument, or stake, and 25 feet in a NW direction from the aforesaid monument, or stake, to the NW center end monument or stake, and is also marked by two corner monuments, or stakes, at each end of said claim, one on each side of and 300 feet from the center end monuments, or stakes, making the claim in the form of a parallelogram.



*Richard Hall*  
Locator.  
(Citizen(s) of the U. S.)

STATE OF ARIZONA, County of Graham ss.: Fee No. 3899

I hereby certify that the within instrument was filed and recorded at request of Haynes Moore, Jr. 11-9-62 8:15 A.M. in Docket 85 Page 519 and indexed in Mines.

Witness my hand and official seal the day and year aforesaid.

H. Lyle Grant County Recorder 85 PAGE 519 By Lt. Col. Sherman Deputy Recorder.

MAP FILED IN A MC 69530



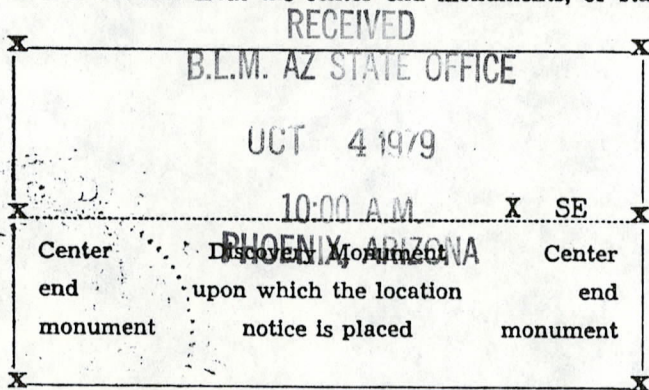
# NOTICE OF LOCATION

NOTICE IS HEREBY GIVEN That the Night Mare #37 Mining Claim was located by H. D. Owens, M. Owens, C. Mullen, A. Hall, H. Moore & R. Meredith on this 7th day of Oct., 1962, for mining purposes. Said claim is 1500 feet in length along the vein or deposit of mineral-bearing rock in place and 300 feet in width on each side of the center of said vein or deposit, from end to end of said claim. The general course of this claim is NW & SE

and is situated in the Lone Star Mining District Graham County, Arizona, about 12 miles NE of Safford Adjoining the NW end of Night Mare #36

(Write on above lines the distance and direction the claim is from some permanent and natural object, such as a mountain, peak, stream, etc.)

This claim runs from the discovery monument, or stake on which the notice is posted, 25 feet in a SE direction to the SE center end monument, or stake, and 1475 feet in a NW direction from the aforesaid monument, or stake, to the NW center end monument or stake, and is also marked by two corner monuments, or stakes, at each end of said claim, one on each side of and 300 feet from the center end monuments, or stakes, making the claim in the form of a parallelogram.



Audie Hall  
Locator.  
(Citizen(s) of the U. S.)

STATE OF ARIZONA, County of Graham ss.: Fee No. 3900

I hereby certify that the within instrument was filed and recorded at request of Haynes Moore, Jr. 11-9-62 8:15 A.M. in Docket 85 Page 520 and indexed in Mines.

Witness my hand and official seal the day and year aforesaid.

H. Lyle Grant  
County Recorder

By Ethel Sherman  
Deputy Recorder.

MAP FILED IN A MC 69530

A MC 69606

# NOTICE OF LOCATION

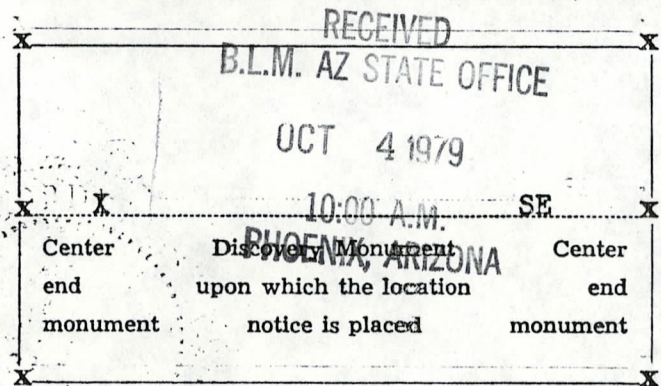
NOTICE IS HEREBY GIVEN That the Night Mare #38 Mining

Claim was located by H. D. Owens, M. Owens, C. Mullen, A. Hall, H. Moore & R. Meredith  
on this 7th Oct. 62, 1962, for mining purposes. Said claim  
is 1500 feet in length along the vein or deposit of mineral-bearing rock in place and 300 feet in width on each  
side of the center of said vein or deposit, from end to end of said claim. The general course of this claim is  
NW & SE

and is situated in the Lone Star Mining District  
Graham 12 miles NE of Safford  
County, Arizona, about  
Adjoining the NE side of Night Mare #34.

(Write on above lines the distance and direction the claim is from some permanent and natural object, such as a mountain, peak, stream, etc.)

This claim runs from the discovery monument, or stake on which the notice is posted, 1475  
feet in a S<sup>4</sup> direction to the SE center  
end monument, or stake, and 25 feet in a NW direction from  
the aforesaid monument, or stake, to the NW center end monument  
or stake, and is also marked by two corner monuments, or stakes, at each end of said claim, one on each side  
of and 300 feet from the center end monuments, or stakes, making the claim in the form of a parallelogram.



Archie Hall  
Locator.  
(Citizen(s) of the U. S.)

STATE OF ARIZONA, County of Graham ss.: Fee No. 3901

I hereby certify that the within instrument was filed and recorded at request of Haynes Moore, Jr.

11-9-62 8:15 A.M. in Docket 85 Page 521 and indexed in Mines.

Witness my hand and official seal the day and year aforesaid.  
H. Lyle Grant County Recorder By Ethel Sherman Deputy Recorder.

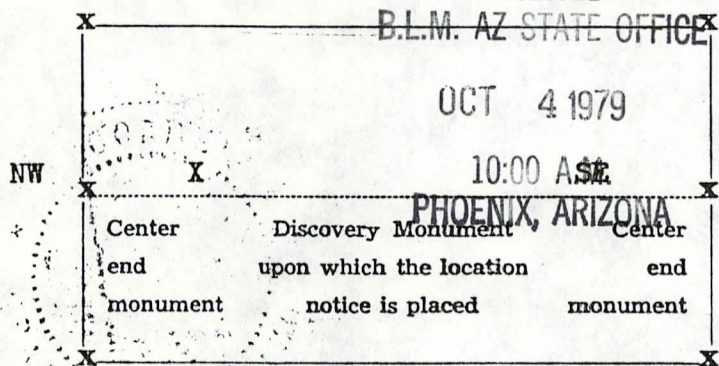
MAP FILED IN A MC 69530

# NOTICE OF LOCATION

NOTICE IS HEREBY GIVEN That the Night Mare #39 Mining Claim was located by H. D. Owens, M. Owens, C. Mullen, A. Hall, H. Moore & R. Meredith on this 7th day of Oct., 1962, for mining purposes. Said claim is 1500 feet in length along the vein or deposit of mineral-bearing rock in place and 300 feet in width on each side of the center of said vein or deposit, from end to end of said claim. The general course of this claim is NW & SE and is situated in the Lone Star Mining District Graham County, Arizona, about 12 miles NE of Safford Adjoining the NW end of Night Mare #38

(Write on above lines the distance and direction the claim is from some permanent and natural object, such as a mountain, peak, stream, etc.)

This claim runs from the discovery monument, or stake on which the notice is posted, ~~XXX~~ 25 feet in a SE direction to the SE center end monument, or stake, and 25 1475 feet in a NW direction from the aforesaid monument, or stake, to the NW center end monument or stake, and is also marked by two corner monuments, or stakes, at each end of said claim, one on each side of and 300 feet from the center end monuments, or stakes, making the claim in the form of a parallelogram.



Archie Hall  
Locator.  
(Citizen(s) of the U. S.)

STATE OF ARIZONA, County of Graham ss.: Fee No. 3902

I hereby certify that the within instrument was filed and recorded at request of Haynes Moore, Jr. 11-9-62 8:15 A.M. in Docket 85 Page 522 and indexed in Mines.

Witness my hand and official seal the day and year aforesaid.

H. Lyle Grant  
County Recorder

By Ethel Sherman  
Deputy Recorder.

MAP FILED IN MC 69530

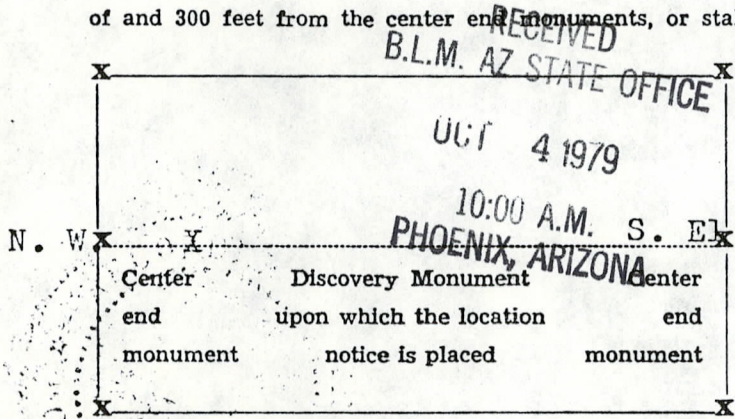
A MC 69608

# NOTICE OF LOCATION

NOTICE IS HEREBY GIVEN That the Nightmare # 40 Mining Claim was located by H.D.Owens, M.Owens, C.Mullen, A. Hall, H. Moore, R. Meredith on this 7th day of October, 1962, for mining purposes. Said claim is 1500 feet in length along the vein or deposit of mineral-bearing rock in place and 300 feet in width on each side of the center of said vein or deposit, from end to end of said claim. The general course of this claim is Nw-SE and is situated in the Lone Star Mining District Graham County, Arizona, about 12 Miles N.E. of Safford, Arizona Adjoining the N.W. end of Nightmare #39

(Write on above lines the distance and direction the claim is from some permanent and natural object, such as a mountain, peak, stream, etc.)

This claim runs from the discovery monument, or stake on which the notice is posted, 1175 feet in a S. E. direction to the S. E. center end monument, or stake, and 25 feet in a N. W. direction from the aforesaid monument, or stake, to the N. W. center end monument or stake, and is also marked by two corner monuments, or stakes, at each end of said claim, one on each side of and 300 feet from the center end monuments, or stakes, making the claim in the form of a parallelogram.



Archie Hall  
Locator.  
(Citizen(s) of the U. S.)

STATE OF ARIZONA, County of Graham ss.: Fee No. 3903

I hereby certify that the within instrument was filed and recorded at request of Haynes Moore, Jr. 11-9-62 8:15 A.M. in Docket 85 Page 523 and indexed in Mines.

Witness my hand and official seal the day and year aforesaid.

H. Lyle Grant  
County Recorder

By Ethel Sherman  
Deputy Recorder.

DOCKET 85 PAGE 523

MAP FILED IN A MC 69530

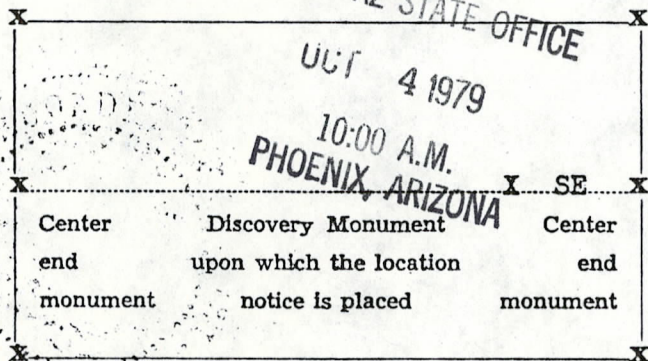
# NOTICE OF LOCATION

NOTICE IS HEREBY GIVEN That the Night Mare #41 Mining Claim was located by H. D. Owens, M. Owens, G. Mullen, A. Hall, H. Moore & R. Meredith on this 7th day of Oct., 1962, for mining purposes. Said claim is 1500 feet in length along the vein or deposit of mineral-bearing rock in place and 300 feet in width on each side of the center of said vein or deposit, from end to end of said claim. The general course of this claim is NW & SE

and is situated in the Lone Star Mining District Graham County, Arizona, about 12 miles NE of Safford Adjoining the NW end of Night Mare #40

(Write on above lines the distance and direction the claim is from some permanent and natural object, such as a mountain, peak, stream, etc.)

This claim runs from the discovery monument, or stake on which the notice is posted, 25 feet in a SE direction to the SE center end monument, or stake, and 1475 feet in a NW direction from the aforesaid monument, or stake, to the NW center end monument or stake, and is also marked by two corner monuments, or stakes, at each end of said claim, one on each side of and 300 feet from the center end monuments, or stakes, making the claim in the form of a parallelogram.



*Archie Hall*  
Locator.

(Citizen(s) of the U. S.)

STATE OF ARIZONA, County of Graham

ss.: Fee No. 3904

I hereby certify that the within instrument was filed and recorded at request of Haynes Moore, Jr. 11-9-62 8:15 A.M. in Docket 85 Page 524 and indexed in Mines.

Witness my hand and official seal the day and year aforesaid.

H. Lyle Grant

County Recorder

By

*Ethel Sherman*

Deputy Recorder.

MAP FILED AINMC 69530

A MC 69610

# NOTICE OF LOCATION

NOTICE IS HEREBY GIVEN That the Night Mare # 42 Mining Claim was located by H. D. Owens M. Owens, C. Mullen, A. Hall, H. Moore, & Roy Meredith on this 7th day of Oct., 19 62, for mining purposes. Said claim is 1500 feet in length along the vein or deposit of mineral-bearing rock in place and 300 feet in width on each side of the center of said vein or deposit, from end to end of said claim. The general course of this claim is

NW - SE

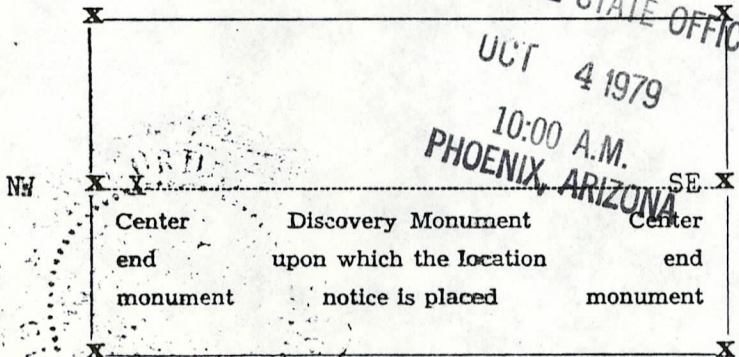
and is situated in the Lone Star Mining District Graham County, Arizona, about 12 mi. NE of Safford, Arizona Adjoining the NE side of Night Mare # 38

(Write on above lines the distance and direction the claim is from some permanent and natural object, such as a mountain, peak, stream, etc.)

This claim runs from the discovery monument, or stake on which the notice is posted, 1175 feet in a SE direction to the SE center end monument, or stake, and 25 feet in a NW direction from the aforesaid monument, or stake, to the NW center end monument or stake, and is also marked by two corner monuments, or stakes, at each end of said claim, one on each side of and 300 feet from the center end monuments, or stakes, making the claim in the form of a parallelogram.

MAP FILED IN

A MC 69530



H. D. Owens Locator. (Citizen(s) of the U. S.)

STATE OF ARIZONA, County of Graham ss.: Fee No. 3905

I hereby certify that the within instrument was filed and recorded at request of Hayne s Moore, Jr. 11-9-62 8:15 A.M. in Docket 85 Page 525 and indexed in Mines.

Witness my hand and official seal the day and year aforesaid. H. Lyle Grant County Recorder By Etchel Sherman Deputy Recorder.

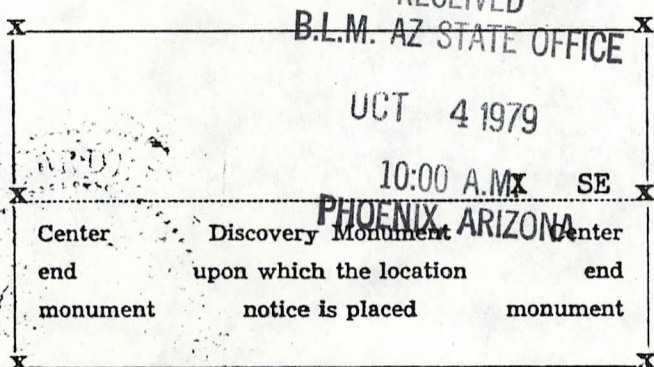
# NOTICE OF LOCATION

NOTICE IS HEREBY GIVEN That the Night Mare #43 Mining  
 Claim was located by H. D. Owens, M. Owens, C. Mullen, A. Hall, H. Moore & R. Meredith  
 on this 7th day of Oct., 1962, for mining purposes. Said claim  
 is 1500 feet in length along the vein or deposit of mineral-bearing rock in place and 300 feet in width on each  
 side of the center of said vein or deposit, from end to end of said claim. The general course of this claim is  
NW & SE  
 and is situated in the Lone Star Mining District  
Graham County, Arizona, about 12 miles NE of Safford  
Adjoining the NW end of Night Mare #42

(Write on above lines the distance and direction the claim is from some permanent and natural object, such as a mountain, peak, stream, etc.)

This claim runs from the discovery monument, or stake on which the notice is posted, 25  
 feet in a SE direction to the SE center  
 end monument, or stake, and 1475 feet in a NW direction from  
 the aforesaid monument, or stake, to the NW center end monument  
 or stake, and is also marked by two corner monuments, or stakes, at each end of said claim, one on each side  
 of and 300 feet from the center end monuments, or stakes, making the claim in the form of a parallelogram.

MAP FILED IN A MC 69530



H. D. Owens Locator.  
 (Citizen(s) of the U. S.)

STATE OF ARIZONA, County of Graham ss.: Fee No. 3906

I hereby certify that the within instrument was filed and recorded at request of Haynes Moore, Jr.  
11-9-62 8:15 A.M. in Docket 85 Page 526 and indexed in Mines.

Witness my hand and official seal the day and year aforesaid.  
H. Lyle Grant County Recorder By Ethel Sherman Deputy Recorder.

# NOTICE OF LOCATION

NOTICE IS HEREBY GIVEN That the Night Mare # # 111 Mining Claim was located by H. D. Owens, M. Owens, C. Mullen, A. Hall, H. Moore, & Roy Meredith on this 7th day of Oct., 19 62, for mining purposes. Said claim is 1500 feet in length along the vein or deposit of mineral-bearing rock in place and 300 feet in width on each side of the center of said vein or deposit, from end to end of said claim. The general course of this claim is NW - SE and is situated in the Lone Star Mining District Graham County, Arizona, about 12 mi. NE. Of Safford, Arizona adjoining the NW end of Night Mare # 43

(Write on above lines the distance and direction the claim is from some permanent and natural object, such as a mountain, peak, stream, etc.)

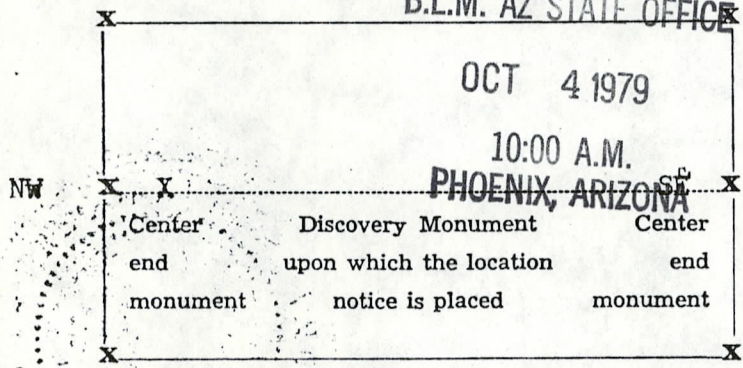
This claim runs from the discovery monument, or stake on which the notice is posted, 1475 feet in a SE direction to the SE center end monument, or stake, and 25 feet in a NW direction from the aforesaid monument, or stake, to the NW center end monument or stake, and is also marked by two corner monuments, or stakes, at each end of said claim, one on each side of and 300 feet from the center end monuments, or stakes, making the claim in the form of a parallelogram.

RECEIVED  
B.L.M. AZ STATE OFFICE

OCT 4 1979

10:00 A.M.

PHOENIX, ARIZONA



H. D. Owens  
Locator.  
(Citizen(s) of the U. S.)

STATE OF ARIZONA, County of Graham ss.: Fee No. 3907

I hereby certify that the within instrument was filed and recorded at request of Haynes Moore, Jr. 11-9-62 8:15 A.M. in Docket 85 Page 527 and indexed in Mines.

Witness my hand and official seal the day and year aforesaid.

H. Lyle Grant  
County Recorder

By Ethel Sherman  
Deputy Recorder.

DOCKET 85 PAGE 527

MAP FILED IN MC 69530



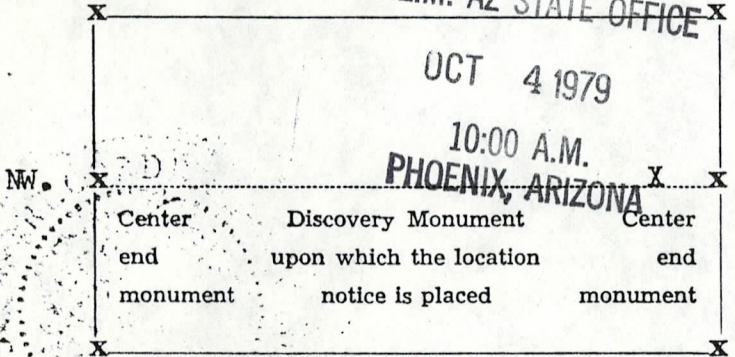
# NOTICE OF LOCATION

NOTICE IS HEREBY GIVEN That the Night Mare # 45 Mining Claim was located by H. D. Owens, M. Owens, C. Mullen, A. Hall, H. Moore, & Roy Meredith on this 7th day of Oct., 19 62, for mining purposes. Said claim is 1500 feet in length along the vein or deposit of mineral-bearing rock in place and 300 feet in width on each side of the center of said vein or deposit, from end to end of said claim. The general course of this claim is NW - SE and is situated in the Lone Star Mining District Graham County, Arizona, about ~~32~~ 12 mi. NE of Safford, Arizona adjoining the NW end of Nigh Mare # 44

(Write on above lines the distance and direction the claim is from some permanent and natural object, such as a mountain, peak, stream, etc.)

This claim runs from the discovery monument, or stake on which the notice is posted, 25 feet in a SE direction to the SE center end monument, or stake, and 1175 feet in a NW direction from the aforesaid monument, or stake, to the NW center end monument or stake, and is also marked by two corner monuments, or stakes, at each end of said claim, one on each side of and 300 feet from the center end monuments, or stakes, making the claim in the form of a parallelogram.

RECEIVED  
B.L.M. AZ STATE OFFICE  
OCT 4 1979  
10:00 A.M.  
PHOENIX, ARIZONA



H. D. Owens  
Locator.  
(Citizen(s) of the U. S.)

MAP FILED IN MC 69530

STATE OF ARIZONA, County of Graham ss.: Fee No. 3908

I hereby certify that the within instrument was filed and recorded at request of Haynes Moore, Jr. 11-9-62 8:15 A.M. in Docket 85 Page 528 and indexed in Mines.

Witness my hand and official seal the day and year aforesaid.  
H. Lyle Grant County Recorder By Ethel Sherman Deputy Recorder.

A MC 69614

# NOTICE OF LOCATION

NOTICE IS HEREBY GIVEN That the Night Mare # 46 Mining Claim was located by H. D. Owens M. Owens C. Mullen, A. Hall, H. Moore, & Roy Meredith on this 7th day of Oct., 1962, for mining purposes. Said claim is 1500 feet in length along the vein or deposit of mineral-bearing rock in place and 300 feet in width on each side of the center of said vein or deposit, from end to end of said claim. The general course of this claim is NW - SE and is situated in the Lone Star Mining District Graham County, Arizona, about 12 mi. NE of Safford, Arizona adjoining the NE side of Night Mare # 42

(Write on above lines the distance and direction the claim is from some permanent and natural object, such as a mountain, peak, stream, etc.)

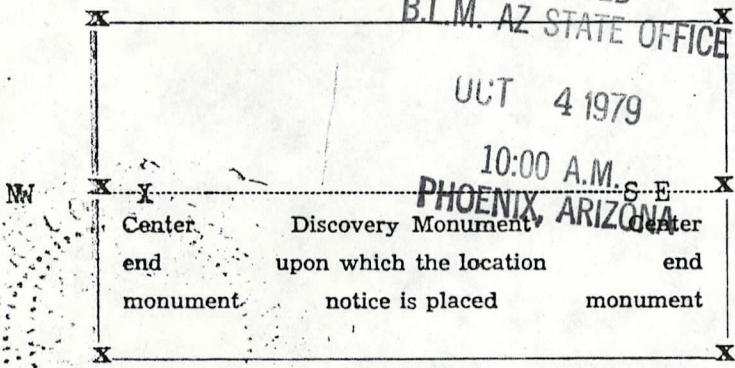
This claim runs from the discovery monument, or stake on which the notice is posted, 1175 feet in a SE direction to the SE center end monument, or stake, and 25 feet in a NW direction from the aforesaid monument, or stake, to the NW center end monument or stake, and is also marked by two corner monuments, or stakes, at each end of said claim, one on each side of and 300 feet from the center end monuments, or stakes, making the claim in the form of a parallelogram.

MAP FILED IN A MC 69530

RECEIVED  
B.L.M. AZ STATE OFFICE

OCT 4 1979

10:00 A.M.  
PHOENIX, ARIZONA



*H. D. Owens*

Locator.

(Citizen(s) of the U. S.)

STATE OF ARIZONA, County of Graham ss.: Fee No. 3909

I hereby certify that the within instrument was filed and recorded at request of Haynes Moore, Jr. 11-9-62 8:15 A.M. in Docket 85 Page 529 and indexed in Mines.

Witness my hand and official seal the day and year aforesaid.

H. Lyle Grant  
County Recorder

By Ethel Sherman  
Deputy Recorder.

DOCKET 85 PAGE 529

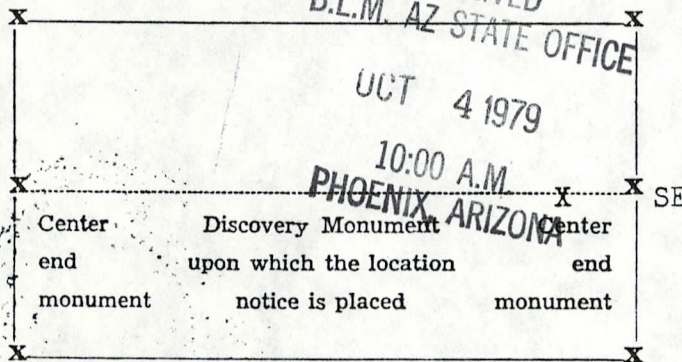
# NOTICE OF LOCATION

NOTICE IS HEREBY GIVEN That the Night Mare # 47 Mining Claim was located by H. D. Owens M. Owens, C. Mullen, A. Hall, H. Moore & Roy Meredith on this 7th. day of Oct., 1962, for mining purposes. Said claim is 1500 feet in length along the vein or deposit of mineral-bearing rock in place and 300 feet in width on each side of the center of said vein or deposit, from end to end of said claim. The general course of this claim is NW - SE

and is situated in the Lone Star Mining District Graham County, Arizona, about 12 mi. NE of Safford, Arizona adjoining the NW end of Night Mare # 46

(Write on above lines the distance and direction the claim is from some permanent and natural object, such as a mountain, peak, stream, etc.)

This claim runs from the discovery monument, or stake on which the notice is posted, 25 feet in a S E direction to the SE center end monument, or stake, and 1475 feet in a NW direction from the aforesaid monument, or stake, to the NW center end monument or stake, and is also marked by two corner monuments, or stakes, at each end of said claim, one on each side of and 300 feet from the center end monuments, or stakes, making the claim in the form of a parallelogram.



H. D. Owens Locator.  
(Citizen(s) of the U. S.)

STATE OF ARIZONA, County of Graham ss.: Fee No. 3910

I hereby certify that the within instrument was filed and recorded at request of Haynes Moore, Jr. 11-9-62 8:15 A.M. in Docket 85 Page 530 and indexed in Mines.

Witness my hand and official seal the day and year aforesaid.

H. Lyle Grant  
County Recorder

By Ethel Sherman  
Deputy Recorder.

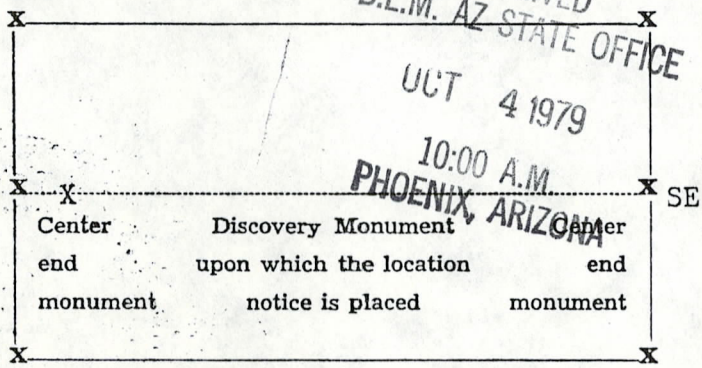
MAP FILED IN A MC 69530

# NOTICE OF LOCATION

NOTICE IS HEREBY GIVEN That the Night Mare # 48 Mining Claim was located by H. D. Owens M. Owens, C. Mullen A. Hall, H. Moore, & Roy Meredith on this 7th day of Oct., 1962, for mining purposes. Said claim is 1500 feet in length along the vein or deposit of mineral-bearing rock in place and 300 feet in width on each side of the center of said vein or deposit, from end to end of said claim. The general course of this claim is NW - SE and is situated in the Lone Star Mining District Graham County, Arizona, about 12 Mi. NE. of Safford, Arizona Adjoining the NW end of Night Mare # 47

(Write on above lines the distance and direction the claim is from some permanent and natural object, such as a mountain, peak, stream, etc.)

This claim runs from the discovery monument, or stake on which the notice is posted, 1475 feet in a SE direction to the SE center end monument, or stake, and 25 feet in a NW direction from the aforesaid monument, or stake, to the NW center end monument or stake, and is also marked by two corner monuments, or stakes, at each end of said claim, one on each side of and 300 feet from the center end monuments, or stakes, making the claim in the form of a parallelogram.



H. D. Owens  
Locator.  
(Citizen(s) of the U. S.)

STATE OF ARIZONA, County of Graham ss.: Fee No. 3911

I hereby certify that the within instrument was filed and recorded at request of Haynes Moore, Jr. 11-9-62 8:15 A.M. in Docket 85 Page 531 and indexed in Mines.

Witness my hand and official seal the day and year aforesaid.

H. Lyle Grant County Recorder By Ethel Sherman Deputy Recorder.

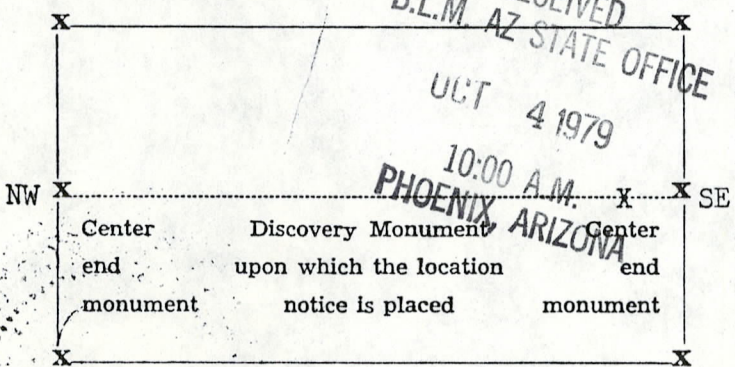
MAP FILED IN A MC 69530

# NOTICE OF LOCATION

NOTICE IS HEREBY GIVEN That the.....Night Mare # 49.....Mining  
 Claim was located by H. D. Owens, M. Owens, C. Mullen, A. Hall, H. Moore & Roy Meredith  
 on this 7th day of Oct., 1962, for mining purposes. Said claim  
 is 1500 feet in length along the vein or deposit of mineral-bearing rock in place and 300 feet in width on each  
 side of the center of said vein or deposit, from end to end of said claim. The general course of this claim is  
 NW - SE  
 and is situated in the Lone Star Mining District  
 Graham County, Arizona, about 12 mi. NE. Of Safford, Arizona  
 adjoining the NW end of Night Mare # 48

(Write on above lines the distance and direction the claim is from some permanent and natural object, such as a mountain, peak, stream, etc.)

This claim runs from the discovery monument, or stake on which the notice is posted, 25  
 feet in a SE direction to the SE center  
 end monument, or stake, and 1475 feet in a NW direction from  
 the aforesaid monument, or stake, to the NW center end monument  
 or stake, and is also marked by two corner monuments, or stakes, at each end of said claim, one on each side  
 of and 300 feet from the center end monuments, or stakes, making the claim in the form of a parallelogram.



*H. D. Owens*  
 Locator.  
 (Citizen(s) of the U. S.)

STATE OF ARIZONA, County of Graham ss.: Fee No. 3912

I hereby certify that the within instrument was filed and recorded at request of Haynes Moore, Jr.  
 11-9-62 8:15 A.M. in Docket 85 Page 532 and indexed in Mines.

Witness my hand and official seal the day and year aforesaid.  
 H. Lyle Grant County Recorder By *Ethel Sherman* Deputy Recorder.

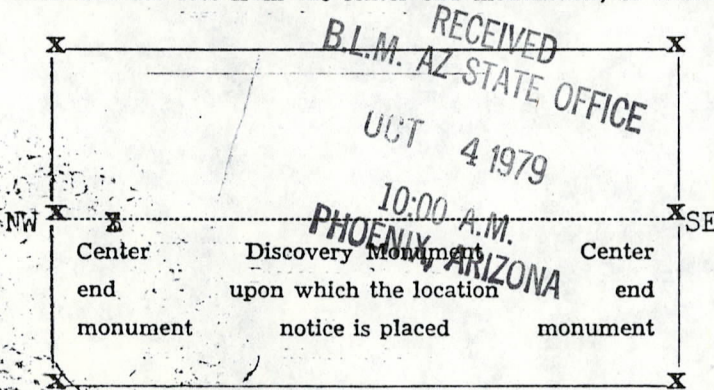
MAP FILED IN MC 69530

# NOTICE OF LOCATION

NOTICE IS HEREBY GIVEN That the Night Mare # 50 Mining Claim was located by H. D. Owens, M. Owens, C. Mullen, A. Hall, H. Moore, & Roy Meredith on this 7th day of Oct., 1962, for mining purposes. Said claim is 1500 feet in length along the vein or deposit of mineral-bearing rock in place and 300 feet in width on each side of the center of said vein or deposit, from end to end of said claim. The general course of this claim is NW - SE and is situated in the Lone Star Mining District Graham County, Arizona, about 12 mi. N. E. of Safford, Arizona adjoining the N. E. side of Night Mare # 46

(Write on above lines the distance and direction the claim is from some permanent and natural object, such as a mountain, peak, stream, etc.)

This claim runs from the discovery monument, or stake on which the notice is posted, 1175 feet in a SE direction to the SE center end monument, or stake, and 25 feet in a NW direction from the aforesaid monument, or stake, to the NW center end monument or stake, and is also marked by two corner monuments, or stakes, at each end of said claim, one on each side of and 300 feet from the center end monuments, or stakes, making the claim in the form of a parallelogram.



*H. D. Owens*  
Locator.  
(Citizen(s) of the U. S.)

STATE OF ARIZONA, County of Graham ss.: Fee No. 3913

I hereby certify that the within instrument was filed and recorded at request of Haynes Moore, Jr. 11-9-62 8:15 A.M. in Docket 85 Page 533 and indexed in Mines.

Witness my hand and official seal the day and year aforesaid.  
H. Lyle Grant County Recorder By Ethel Sherman Deputy Recorder.

DOCKET 85 PAGE 533

MAP FILED IN A MC 69530

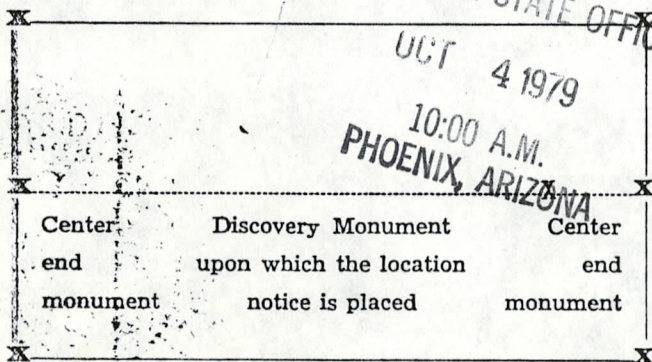
# NOTICE OF LOCATION

NOTICE IS HEREBY GIVEN That the Night Mare # 51 Mining Claim was located by H. D. Owens, M. Owens C. Mullen, A. Hall, H. Moore, & Roy Meredith on this 7th day of Oct., 1962, for mining purposes. Said claim is 1500 feet in length along the vein or deposit of mineral-bearing rock in place and 300 feet in width on each side of the center of said vein or deposit, from end to end of said claim. The general course of this claim is NW - SE

and is situated in the Lone Star Mining District Graham County, Arizona, about 12 mi. NE of Safford, Arizona Adjoining the NW end of Night Mare # 50

(Write on above lines the distance and direction the claim is from some permanent and natural object, such as a mountain, peak, stream, etc.)

This claim runs from the discovery monument, or stake on which the notice is posted, 25 feet in a SE direction to the SE center end monument, or stake, and 11.75 feet in a NW direction from the aforesaid monument, or stake, to the NW center end monument or stake, and is also marked by two corner monuments, or stakes, at each end of said claim, one on each side of and 300 feet from the center end monuments, or stakes, making the claim in the form of a parallelogram.



H. D. Owens Locator.  
(Citizen(s) of the U. S.)

STATE OF ARIZONA, County of Graham ss.: Fee No. 3914

I hereby certify that the within instrument was filed and recorded at request of Haynes Moore, Jr. 11-9-62 8:15 A.M in Docket 85 Page 534 and indexed in Mines.

Witness my hand and official seal the day and year aforesaid.  
H. Lyle Grant County Recorder By Ethel Sherman Deputy Recorder.

MAP FILED ANMC 69530

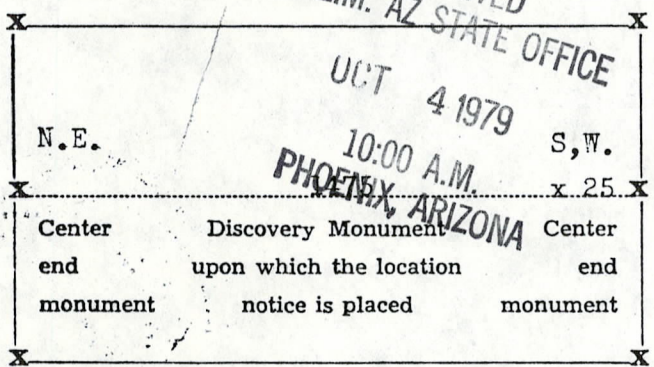
A MC 69620

# NOTICE OF LOCATION

NOTICE IS HEREBY GIVEN That the Nightmare # 52 Mining Claim was located by A. Hall, H.D. Owens, Haynes Moore Jr., C. Mullen, Marven Owens, Harry Merredith on this 6 day of August, 1964, for mining purposes. Said claim is 1500 feet in length along the vein or deposit of mineral-bearing rock in place and 300 feet in width on each side of the center of said vein or deposit, from end to end of said claim. The general course of this claim is North East and South West and is situated in the Lone Star Mining District Graham County, Arizona, about 12 Miles North of Safford and 3 Miles East of Bryce Peak.

(Write on above lines the distance and direction the claim is from some permanent and natural object, such as a mountain, peak, stream, etc.)

This claim runs from the discovery monument, or stake on which the notice is posted, 1475 feet in a North East direction to the North East center end monument, or stake, and 25 feet in a South West direction from the aforesaid monument, or stake, to the South West center end monument or stake, and is also marked by two corner monuments, or stakes, at each end of said claim, one on each side of and 300 feet from the center end monuments, or stakes, making the claim in the form of a parallelogram.



Archie Hall, Haynes Moore Jr.  
Clinton Mullen  
Harry Merredith  
 Locator.  
 (Citizen(s) of the U. S.)

STATE OF ARIZONA, County of Graham ss.: Fee No. 3209

I hereby certify that the within instrument was filed and recorded at request of Archie Hall 8-10-64 4:40 P.M. in Docket 97 Page 119 and indexed in Mines.

Witness my hand and official seal the day and year aforesaid.  
H. Lyle Grant County Recorder By Ethel Sherman Deputy Recorder.

MAP FILED IN A MC 69530

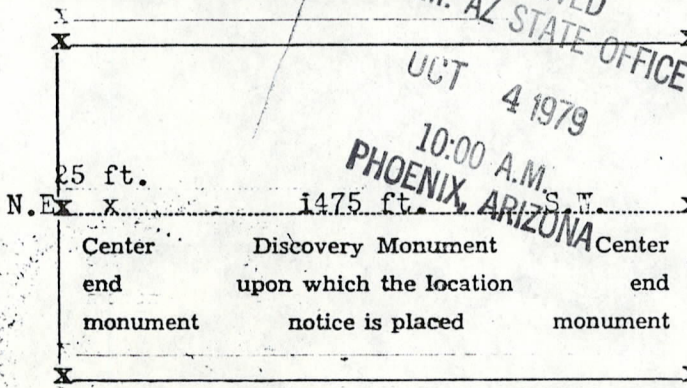


# NOTICE OF LOCATION

NOTICE IS HEREBY GIVEN That the Nightmare #53 Mining Claim was located by A. Hall, H.D. Owens, Haynes Moore Jr., C. Mullen, Marven Owens, & Harry Merredith on this 6 day of August, 1964, for mining purposes. Said claim is 1500 feet in length along the vein or deposit of mineral-bearing rock in place and 300 feet in width on each side of the center of said vein or deposit, from end to end of said claim. The general course of this claim is North East and South West and is situated in the Lone Star Mining District Graham County, Arizona, about 12 Miles North of Safford and 3 Miles East of Bryce Peak

(Write on above lines the distance and direction the claim is from some permanent and natural object, such as a mountain, peak, stream, etc.)

This claim runs from the discovery monument, or stake on which the notice is posted, 1475 feet in a South West direction to the South West center end monument, or stake, and 25 feet in a North East direction from the aforesaid monument, or stake, to the North East center end monument or stake, and is also marked by two corner monuments, or stakes, at each end of said claim, one on each side of and 300 feet from the center end monuments, or stakes, making the claim in the form of a parallelogram.



RECEIVED  
 OCT 4 1979  
 10:00 A.M.  
 PHOENIX, ARIZONA  
 R.L.M. AZ STATE OFFICE

Archie Hall  
Clyton Mullen  
Harry Merredith  
 Locator.  
 (Citizen(s) of the U. S.)

STATE OF ARIZONA, County of Graham ss.: Fee No. 3210

I hereby certify that the within instrument was filed and recorded at request of Archie Hall 8-10-64 4:40 P.M. in Docket 97 Page 120 and indexed in Mines.

Witness my hand and official seal the day and year aforesaid.  
H. Lyle Grant County Recorder By Ithel Sherman Deputy Recorder.

MAP FILED IN  
 A MC 69530

A MC 69622

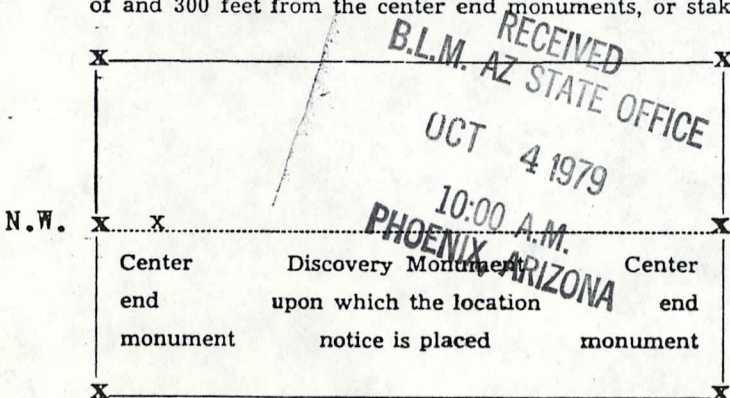
# NOTICE OF LOCATION

NOTICE IS HEREBY GIVEN That the Night Mare #54 Mining  
 Claim was located by H.D. Owens, M. Owens, C. Mullen, A. Hall, H. Moore, R. Meredith  
 on this 24 day of January, 1966, for mining purposes. Said claim  
 is 1500 feet in length along the vein or deposit of mineral-bearing rock in place and 300 feet in width on each  
 side of the center of said vein or deposit, from end to end of said claim. The general course of this claim is  
NW - S.E.

and is situated in the Lone Star Mining District  
Graham County, Arizona, about 12 Mile N.E. of Safford, Arizona.  
Adjoining the N.W. end of Night Mare #51 And the N.E. side of Night Mare  
#48.

(Write on above lines the distance and direction the claim is from some permanent and natural object, such as  
 a mountain, peak, stream, etc.)

This claim runs from the discovery monument, or stake on which the notice is posted, 1475  
 feet in a S.E. direction to the S.E. center  
 end monument, or stake, and 25 feet in a N.W. direction from  
 the aforesaid monument, or stake, to the N.W. center end monument  
 or stake, and is also marked by two corner monuments, or stakes, at each end of said claim, one on each side  
 of and 300 feet from the center end monuments, or stakes, making the claim in the form of a parallelogram.



Archie Hall

Locator.  
 (Citizen(s) of the U. S.)

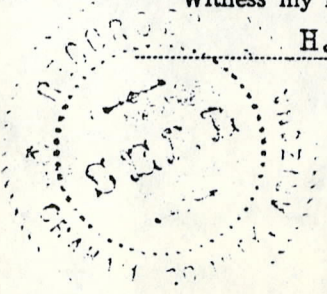
STATE OF ARIZONA, County of Graham ss.: Fee No. 437

I hereby certify that the within instrument was filed and recorded at request of Archie Hall  
1-24-66 11:15 A.M. in Docket 107 Page 206 and indexed in Mines.

Witness my hand and official seal the day and year aforesaid.

H. Lyle Grant  
 County Recorder

By H. Lyle Grant  
 Deputy Recorder.



MAP FILED IN A MC 69530

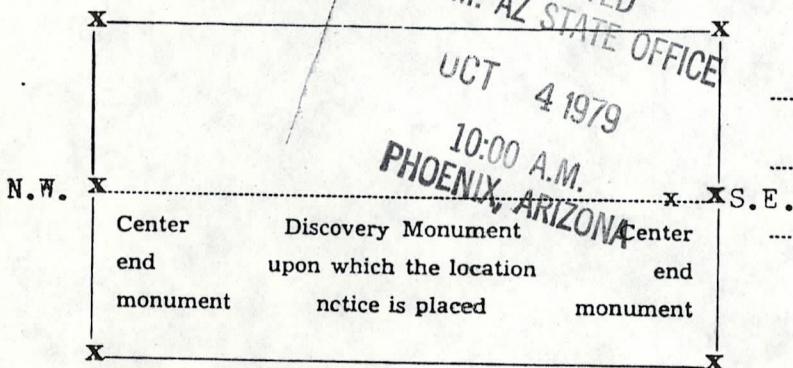
A MC 69623

# NOTICE OF LOCATION

NOTICE IS HEREBY GIVEN That the Night Mare #55 Mining Claim was located by H.D. Owens, M. Owens, C. Mullen, A. Hall, H. Moore, & R. Meredith on this 24 day of January, 1966, for mining purposes. Said claim is 1500 feet in length along the vein or deposit of mineral-bearing rock in place and 300 feet in width on each side of the center of said vein or deposit, from end to end of said claim. The general course of this claim is N.W. S.E. and is situated in the Lone Star Mining District Graham County, Arizona, about 12 Miles N.E. of Safford, Arizona Adjoining the N.W. of Night Mare #54 and the N.E. side of Night Mare # 49

(Write on above lines the distance and direction the claim is from some permanent and natural object, such as a mountain, peak, stream, etc.)

This claim runs from the discovery monument, or stake on which the notice is posted, 1475 feet in a N.W. direction to the N.W. center end monument, or stake, and 25 feet in a S.E. direction from the aforesaid monument, or stake, to the S.E. center end monument or stake, and is also marked by two corner monuments, or stakes, at each end of said claim, one on each side of and 300 feet from the center end monuments, or stakes, making the claim in the form of a parallelogram.



*Archie Hall*

Locator.

(Citizen(s) of the U. S.)

MAP FILED IN A MC 69530


STATE OF ARIZONA, County of Graham ss.: Fee No. 438

I hereby certify that the within instrument was filed and recorded at request of Archie Hall 1-24-66 11:15 A.M. in Docket 107 Page 207 and indexed in Mines.

Witness my hand and official seal the day and year aforesaid.

H. Lyle Grant  
County Recorder

By H. Lyle Grant  
Deputy Recorder.



RE-LOCATION  
**NOTICE OF LOCATION**

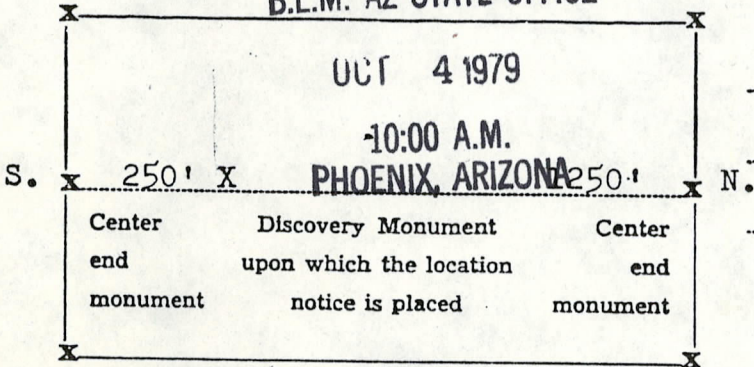
A MC 69624

NOTICE IS HEREBY GIVEN That the SKYVIEW #1 Mining  
Claim was located by Ethel Sherman & Gary Ferguson  
on this 26th day of August, 1972, for mining purposes. Said claim  
is 1500 feet in length along the vein or deposit of mineral-bearing rock in place and 300 feet in width on each  
side of the center of said vein or deposit, from end to end of said claim. The general course of this claim is  
South to North  
and is situated in the Lone Star Mining District  
Graham County, Arizona, about 2- miles Southeasterly  
from Bryce Peak and about 12 miles North of Safford, Ariz.

(Write on above lines the distance and direction the claim is from some permanent and natural object, such as a mountain, peak, stream, etc.)

This claim runs from the discovery monument, or stake on which the notice is posted, 1250  
feet in a Northerly direction to the North center  
end monument, or stake, and 250 feet in a Southerly direction from  
the aforesaid monument, or stake, to the South center end monument  
or stake, and is also marked by two corner monuments, or stakes, at each end of said claim, one on each side  
of and 300 feet from the center end monuments, or stakes, making the claim in the form of a parallelogram.

RECEIVED  
B.L.M. AZ STATE OFFICE



Ethel Sherman  
Gary L. Ferguson

Locator.  
(Citizen(s) of the U. S.)

STATE OF ARIZONA, County of Graham ss.: Fee No. 5473

I hereby certify that the within instrument was filed and recorded at request of Ethel Sherman  
10-2-72 11:10 A.M. in Docket 188 Page 315 and indexed in Mines.

Witness my hand and official seal the day and year aforesaid.  
H. Lyle Grant County Recorder By Ethel Sherman Deputy Recorder.


MAP FILED IN A MC 69624

# NOTICE OF LOCATION

NOTICE IS HEREBY GIVEN That the Sky View # 1 Mining Claim was located by Joe Sherman, Gary Ferguson on this 1st day of May, 1964 for mining purposes. Said claim is 1500 feet in length along the vein or deposit of mineral-bearing rock in place and 300 feet in width on each side of the center of said vein or deposit from end to end of said claim. The general course of this claim is South to North and is situated in the Lone Star Mining District, Graham County, Arizona, about 2 1/2 miles South Easterly from Bryce Peak and about 12 miles North of Safford.

(Write on above line the distance and direction the claim is from some permanent and natural object, such as mountain, peak, stream, etc.)

This claim runs from the discovery monument, or stake on which the notice is posted, 1250 feet in a Northerly direction to the North center end monument, or stake, and 250 feet in a Southerly direction from the aforesaid monument, or stake to the South center end monument, or stake, and is also marked by two corner monuments, or stakes, at each end of said claim, one on each side of and 300 feet from the center end monument, or stake, making the claim at the end of a parallelogram.



STATE OF ARIZONA, County of Graham ss. Fee No. 2275

I hereby certify that the within instrument was filed and recorded at request of Joe Sherman 5-25-64 2:45 P.M. in Docket 95 Page 675 and indexed in Mines

Witness my hand and official seal the day and year aforesaid.  
H. Lyle Grent County Recorder By Joe Sherman Deputy Recorder

File 9624

RECEIVED  
B.L.M. AZ STATE OFFICE

OCT 4 1979

10:00 A.M.  
PHOENIX, ARIZONA

# NOTICE OF LOCATION

NOTICE IS HEREBY GIVEN That the Skyview # 2 Mining

Claim was located by Ethel Sherman & Gary Ferguson

on this 26th day of August, 1972, for mining purposes. Said claim

is 1500 feet in length along the vein or deposit of mineral-bearing rock in place and 300 feet in width on each side of the center of said vein or deposit, from end to end of said claim. The general course of this claim is South to North

and is situated in the Lone Star Mining District

Graham County, Arizona, about 2 1/2 miles in a Southeasterly Direction from Bryce Peak and about 12 miles North of Safford, Arizona.

(Write on above lines the distance and direction the claim is from some permanent and natural object, such as a mountain, peak, stream, etc.)

This claim runs from the discovery monument, or stake on which the notice is posted, 1300

feet in a Northerly direction to the North center

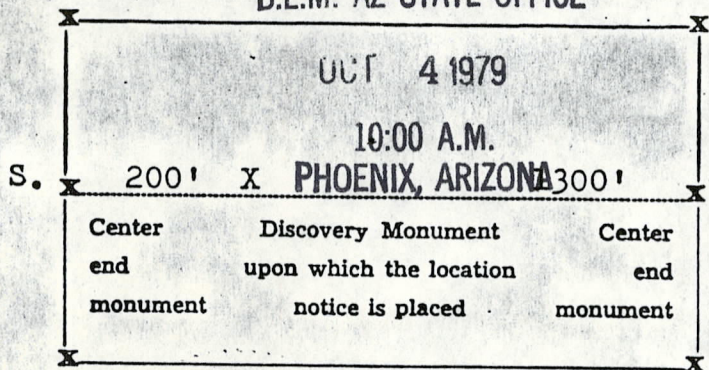
end monument, or stake, and 200 feet in a Southerly direction from

the aforesaid monument, or stake, to the South center end monument

or stake, and is also marked by two corner monuments, or stakes, at each end of said claim, one on each side

of and 300 feet from the center end monuments, or stakes, making the claim in the form of a parallelogram.

RECEIVED  
B.L.M. AZ STATE OFFICE



Ethel Sherman  
Gary L Ferguson

Locator.  
(Citizen(s) of the U. S.)

STATE OF ARIZONA, County of Graham ss.: Fee No. 5474

I, hereby certify that the within instrument was filed and recorded at request of Ethel Sherman

10-2-72 at 11:10 A.M. in Docket 188 Page 316 and indexed in Mines.

Witness my hand and official seal the day and year aforesaid.

H. Lyle Grant  
County Recorder

By Ethel Sherman  
Deputy Recorder.

MAP FILED IN A MC 69530

RECEIVED  
B.L.M. AZ STATE OFFICE  
OCT 4 1979  
10:00 A.M.  
PHOENIX, ARIZONA

PHOENIX, ARIZONA  
OCT 4 1979  
M.A. 0001

OCT 4 1979

B.L.M. AZ STATE OFFICE  
RECEIVED

MAP FILED IN

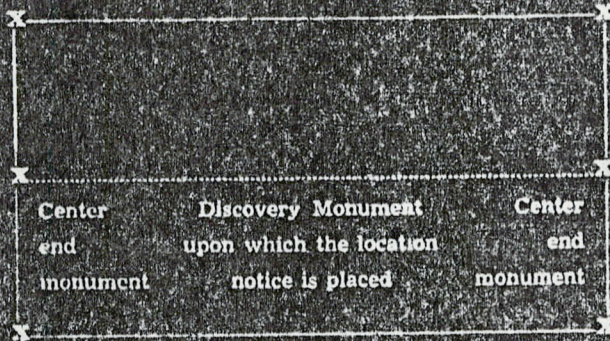


# NOTICE OF LOCATION

NOTICE IS HEREBY GIVEN That the Skyview # 2 Mining Claim was located by Joe Sherman & Gary Ferguson on this 1st day of May 1964 for mining purposes. Said claim is 1500 feet in length along the vein or deposit of mineral-bearing rock in place and 300 feet in width on each side of the center of said vein or deposit, from end to end of said claim. The general course of this claim is South to North and is situated in the Lone Star Mining District Graham County, Arizona, about 2 1/2 miles in a South Easterly direction from Bryce Peak and about 12 miles North of Safford.

(Write on above lines the distance and direction the claim is from some permanent and natural object, such as a mountain, peak, stream, etc.)

This claim runs from the discovery monument, or stake on which the notice is posted, 1300 feet in a Northerly direction to the North center end monument, or stake, and 200 feet in a Southerly direction from the aforesaid monument, or stake, to the South center end monument or stake, and is also marked by two corner monuments, or stakes, at each end of said claim, one on each side of and 300 feet from the center end monuments, or stakes, making the claim in the form of a parallelogram.



*Joe Sherman*  
*Gary Ferguson*

Locator.

(Citizen(s) of the U. S.)

STATE OF ARIZONA, County of Graham ss. Fee No. 2276

I hereby certify that the within instrument was filed and recorded at request of Joe Sherman 5-25-64 2:45 P.M. in Docket 95 Page 676 and indexed in Mines.

Witness my hand and official seal the day and year aforesaid.

H. Lyle Grant  
County Recorder

By Joe Sherman  
Deputy Recorder

5-25-64

RECEIVED  
B.L.M. AZ STATE OFFICE

OCT 4 1979

10:00 A.M.  
PHOENIX, ARIZONA

# NOTICE OF LOCATION

NOTICE IS HEREBY GIVEN That the Skyview # 3 Mining

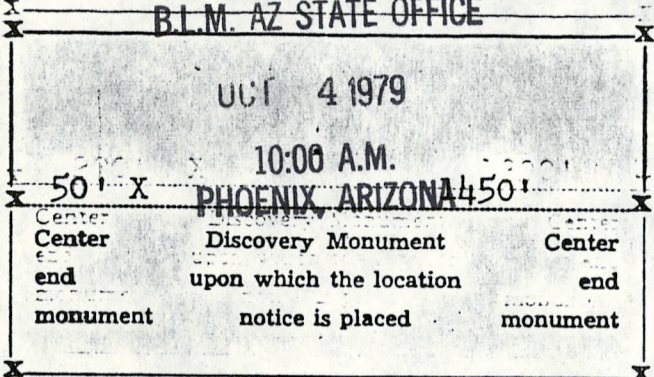
Claim was located by Ethel Sherman & Gary Ferguson

on this 26th day of August, 1972, for mining purposes. Said claim is 1500 feet in length along the vein or deposit of mineral-bearing rock in place and 300 feet in width on each side of the center of said vein or deposit, from end to end of said claim. The general course of this claim is East to West

and is situated in the Lone Star Mining District Graham County, Arizona, about 2 1/2 miles in a Southeasterly direction from Bryce Peak and about 12 miles North of Safford, Arizona

(Write on above lines the distance and direction the claim is from some permanent and natural object, such as a mountain, peak, stream, etc.)

This claim runs from the discovery monument, or stake on which the notice is posted, 50 feet in a Easterly direction to the East center end monument or stake, and 1450 feet in a Westerly direction from the aforesaid monument, or stake, to the West center end monument or stake, and is also marked by two corner monuments, or stakes, at each end of said claim, one on each side of and 300 feet from the center end monuments, or stakes, making the claim in the form of a parallelogram.



Ethel Sherman  
Gary L. Ferguson  
 Locator.  
 (Citizen(s) of the U. S.)

MAP FILED IN A MC 69530

STATE OF ARIZONA, County of Graham ss.: Fee No. 5475

I hereby certify that the within instrument was filed and recorded at request of Ethel Sherman 10-2-72 11:10 A.M. in Docket 188 Page 317 and indexed in Mines.

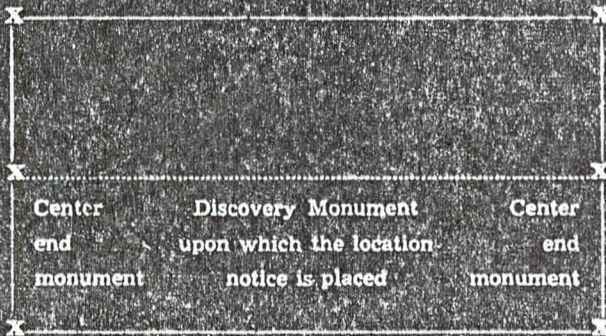
Witness my hand and official seal the day and year aforesaid.  
H. Lyle Grant County Recorder By Ethel Sherman Deputy Recorder.

# NOTICE OF LOCATION

NOTICE IS HEREBY GIVEN That the Skyview # 3 Mining Claim was located by Joe Sherman & Gary Ferguson on this 1st day of May, 19 64, for mining purposes. Said claim is 1500 feet in length along the vein or deposit of mineral-bearing rock in place and 300 feet in width on each side of the center of said vein or deposit, from end to end of said claim. The general course of this claim is East To West and is situated in the Lone Star Mining District Graham County, Arizona, about 2 1/2 miles Southeast Direction from Bryce Peak and about 12 miles North of Safford

(Write on above lines the distance and direction the claim is from some permanent and natural object, such as a mountain, peak, stream, etc.)

This claim runs from the discovery monument, or stake on which the notice is posted, 50 feet in a Easterly direction to the East center end monument, or stake, and 1450 feet in a Westerly direction from the aforesaid monument, or stake, to the West center end monument or stake, and is also marked by two corner monuments, or stakes, at each end of said claim, one on each side of and 300 feet from the center end monuments, or stakes, making the claim in the form of a parallelogram.



*Joe Sherman*  
*Gary Ferguson*

Locator.

(Citizen(s) of the U. S.)

STATE OF ARIZONA, County of Graham as: Fee No. 2277

I hereby certify that the within instrument was filed and recorded at request of: Joe Sherman

5-25-64 2:45 P.M. in Docket 95 Page 677 and indexed in Mines.

Witness my hand and official seal the day and year aforesaid.

H. Lyle Grant  
County Recorder

By Joe Sherman  
Deputy Recorder.

DOCKET 95 PAGE 677

PM 69626

RECEIVED  
B.L.M. AZ STATE OFFICE

OCT 4 1979

10:00 A.M.  
PHOENIX, ARIZONA

# NOTICE OF LOCATION

NOTICE IS HEREBY GIVEN That the Skyview #4 Mining

Claim was located by Ethel Sherman & Gary Ferguson

on this 26th day of August, 1972, for mining purposes. Said claim

is 1500 feet in length along the vein or deposit of mineral-bearing rock in place and 300 feet in width on each side of the center of said vein or deposit, from end to end of said claim. The general course of this claim is East to West

and is situated in the Lone Star Mining District

Graham County, Arizona, about 2 1/2 miles in a Southeasterly direction from Bryce Peak and about 12 miles North of Safford, Arizona

(Write on above lines the distance and direction the claim is from some permanent and natural object, such as a mountain, peak, stream, etc.)

This claim runs from the discovery monument, or stake on which the notice is posted, 50

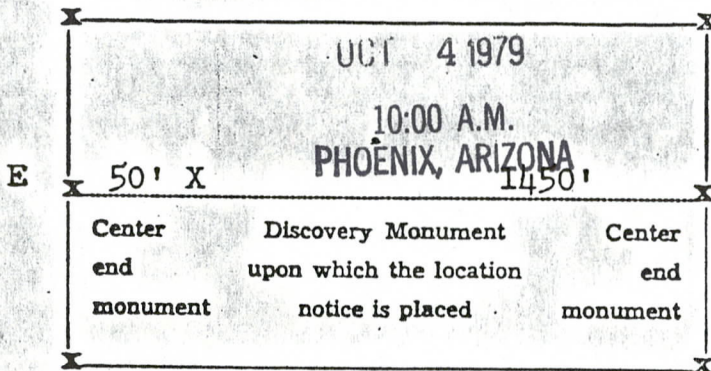
feet in a Easterly direction to the East center

end monument, or stake, and 1450 feet in a Westerly direction from

the aforesaid monument, or stake, to the West center end monument

or stake, and is also marked by two corner monuments, or stakes, at each end of said claim, one on each side of and 300 feet from the center end monuments, or stakes, making the claim in the form of a parallelogram.

RECEIVED  
B.L.M. AZ STATE OFFICE



Ethel Sherman  
Gary L. Ferguson

Locator.

(Citizen(s) of the U. S.)

STATE OF ARIZONA, County of Graham ss.: Fee No. 5476

I hereby certify that the within instrument was filed and recorded at request of Ethel Sherman 10-2-72 11:10 A.M. in Docket 188 Page 318 and indexed in Mines.

Witness my hand and official seal the day and year aforesaid.

H. Lyle Grant  
County Recorder

By Ethel Sherman  
Deputy Recorder.

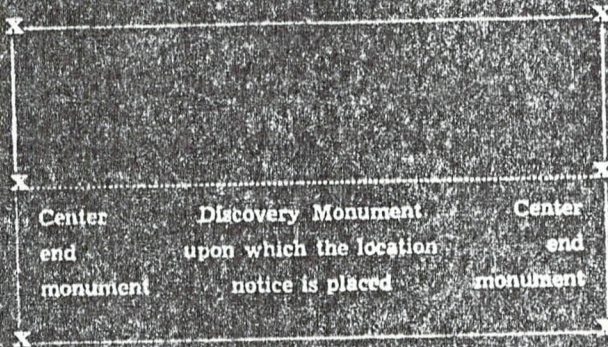
MAP FILED IN  
A.M.L. 69530

# NOTICE OF LOCATION

NOTICE IS HEREBY GIVEN That the Skyview # 4 Mining Claim was located by Joe Sherman & Gary Ferguson on this 1st day of May, 19 64, for mining purposes. Said claim is 1500 feet in length along the vein or deposit of mineral-bearing rock in place and 300 feet in width on each side of the center of said vein or deposit, from end to end of said claim. The general course of this claim is East to West and is situated in the Lone Star Mining District Graham County, Arizona, about 2 1/2 miles Southwest of Bryce Peak and about 12 miles North of Safford

(Write on above lines the distance and direction the claim is from some permanent and natural object, such as a mountain, peak, stream, etc.)

This claim runs from the discovery monument, or stake on which the notice is posted, 50 feet in a Easterly direction to the East center end monument, or stake, and 1450 feet in a Westerly direction from the aforesaid monument, or stake, to the West center end monument, or stake, and is also marked by two corner monuments, or stakes, at each end of said claim, one on each side of and 300 feet from the center end monuments, or stakes, making the claim in the form of a parallelogram.



*Joe Sherman  
Gary Ferguson*

Locator:  
(Citizen(s) of the U. S.)

STATE OF ARIZONA, County of Graham ss. Fee No. 2278

I hereby certify that the within instrument was filed and recorded at request of Joe Sherman 5-25-64 2:45 P.M. in Docket 95 Page 678 and indexed in Mines.

Witness my hand and official seal the day and year aforesaid.  
H. Lyle Grant County Recorder By Joe Sherman Deputy Recorder

Pm 6-9-67

RECEIVED  
B.L.M. AZ STATE OFFICE

OCT 4 1979

10:00 A.M.  
PHOENIX, ARIZONA



# NOTICE OF LOCATION

69628

NOTICE IS HEREBY GIVEN That the Skyview #5 Mining

Claim was located by Ethel Sherman & Gary Ferguson

on this 26th day of August, 19 72, for mining purposes. Said claim is 1500 feet in length along the vein or deposit of mineral-bearing rock in place and 300 feet in width on each side of the center of said vein or deposit, from end to end of said claim. The general course of this claim is East to West

and is situated in the Lone Star Mining District

Graham County, Arizona, about 2 1/2 miles in a Southeasterly direction from Bryce Peak and about 12 miles North of Safford, Arizona

(Write on above lines the distance and direction the claim is from some permanent and natural object, such as a mountain, peak, stream, etc.)

This claim runs from the discovery monument, or stake on which the notice is posted, 50 feet in a Easterly direction to the East center end monument, or stake, and 1450 feet in a Westerly direction from the aforesaid monument, or stake, to the West center end monument or stake, and is also marked by two corner monuments, or stakes, at each end of said claim, one on each side of and 300 feet from the center end monuments, or stakes, making the claim in the form of a parallelogram.

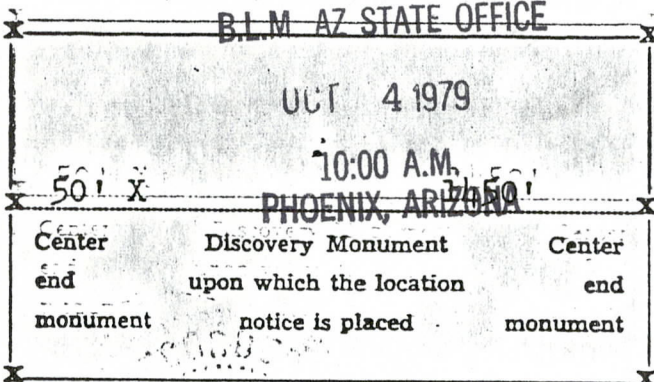
RECEIVED

BLM AZ STATE OFFICE

OCT 4 1979

10:00 A.M.

PHOENIX, ARIZONA



Ethel Sherman  
Gary L. Ferguson

Locator.

(Citizen(s) of the U. S.)

STATE OF ARIZONA, County of Graham ss.: Fee No. 5477

I hereby certify that the within instrument was filed and recorded at request of Ethel Sherman 10-2-72 11:10 A.M. in Docket 188 Page 319 and indexed in Mines.

Witness my hand and official seal the day and year aforesaid.

H. Lyle Grant  
County Recorder

By Ethel Sherman  
Deputy Recorder.

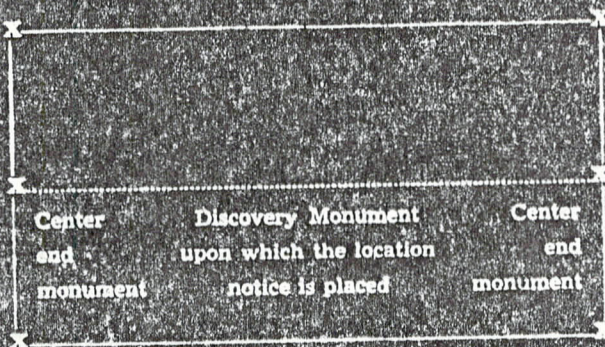
MAP FILED IN A NC 69530

# NOTICE OF LOCATION

NOTICE IS HEREBY GIVEN That the Skyview # 5 Mining Claim was located by Joe Sherman & Gary Ferguson on this 1st day of May, 1961 for mining purposes. Said claim is 1500 feet in length along the vein or deposit of mineral-bearing rock in place and 300 feet in width on each side of the center of said vein or deposit, from end to end of said claim. The general course of this claim is East to West and is situated in the Lone Star Mining District Graham County, Arizona, about 2 Miles Southeast of Bryce Peak and about 12 miles North of Safford.

(Write on above lines the distance and direction the claim is from some permanent and natural object, such as a mountain, peak, stream, etc.)

This claim runs from the discovery monument, or stake on which the notice is posted, 50 feet in a Easterly direction to the East center end monument, or stake, and 1450 feet in a Westerly direction from the aforesaid monument, or stake, to the West center end monument or stake, and is also marked by two corner monuments, or stakes, at each end of said claim, one on each side of and 300 feet from the center end monuments, or stakes, making the claim in the form of a parallelogram.



Joe Sherman  
Gary Ferguson

Locator.  
(Citizen(s) of the U. S.)

STATE OF ARIZONA, County of Graham ss: Fee No. 2279  
I hereby certify that the within instrument was filed and recorded at request of Joe Sherman 5-25-61 2:45 P.M. in Docket 95 Page 679 and indexed in Mines.

Witness my hand and official seal the day and year aforesaid:  
H. Lyle Grant County Recorder By Ethel Sherman Deputy Recorder.

Amc 69628

RECEIVED  
B.L.M. AZ STATE OFFICE

OCT 4 1979

10:00 A.M.  
PHOENIX, ARIZONA

# NOTICE OF LOCATION

NOTICE IS HEREBY GIVEN That the Skyview #6 Mining Claim was located by Ethel Sherman & Gary Ferguson

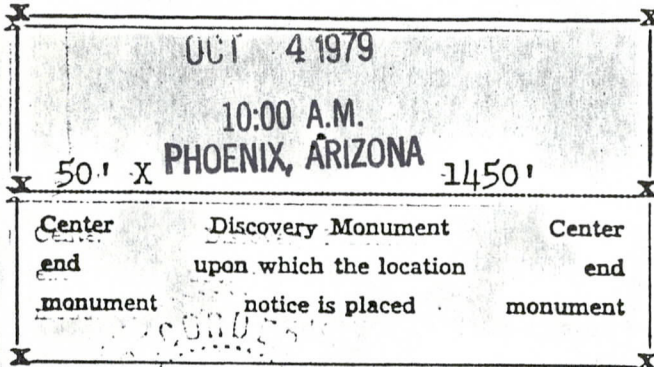
on this 26th day of August, 19 72, for mining purposes. Said claim is 1500 feet in length along the vein or deposit of mineral-bearing rock in place and 300 feet in width on each side of the center of said vein or deposit, from end to end of said claim. The general course of this claim is East to West

and is situated in the Lone Star Mining District Graham County, Arizona, about 2 1/2 miles in a Southeasterly direction from Bryce Peak and about 12 miles North of Safford, Arizona

(Write on above lines the distance and direction the claim is from some permanent and natural object, such as a mountain, peak, stream, etc.)

This claim runs from the discovery monument, or stake on which the notice is posted, 50 feet in a Easterly direction to the East center end monument, or stake, and 1450 feet in a Westerly direction from the aforesaid monument, or stake, to the West center end monument

or stake, and is also marked by two corner monuments, or stakes, at each end of said claim, one on each side of and 300 feet from the center end monuments, or stakes, making the claim in the form of a parallelogram.



Ethel Sherman  
Gary L. Ferguson  
Locator.  
(Citizen(s) of the U. S.)

STATE OF ARIZONA, County of Graham ss.: Fee No. 5475

I hereby certify that the within instrument was filed and recorded at request of Ethel Sherman 10-2-72 11:10 A.M. in Docket 188 Page 320 and indexed in Mines.

Witness my hand and official seal the day and year aforesaid.  
H. Lyle Grant County Recorder By Ethel Sherman Deputy Recorder.

MAP FILED IN A MC 69629

RECEIVED  
B.L.M. AZ STATE OFFICE

OCT 4 1970

10:00 A.M.  
PHOENIX, ARIZONA

AMERICAN AIRLINES

PHOENIX

PHOENIX

PHOENIX

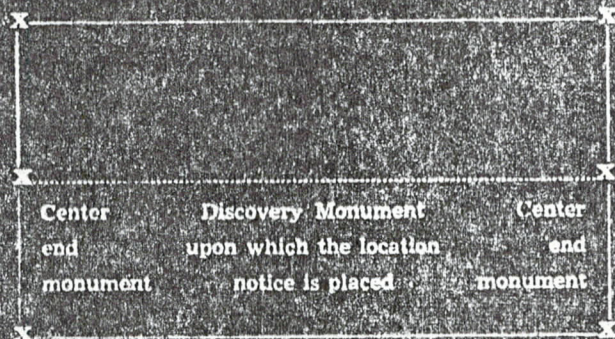
PHOENIX

# NOTICE OF LOCATION

NOTICE IS HEREBY GIVEN That the Skyview # 6 Mining Claim was located by Joe Sherman & Gary Ferguson on this 1st day of May, 1964 for mining purposes. Said claim is 1500 feet in length along the vein or deposit of mineral-bearing rock in place and 300 feet in width on each side of the center of said vein or deposit, from end to end of said claim. The general course of this claim is East to West and is situated in the Lone Star Mining District Graham County, Arizona, about 2 Miles Southeast of Bryce Peak and about 12 Miles North of Safford.

(Write on above lines the distance and direction the claim is from some permanent and natural object, such as a mountain, peak, stream, etc.)

This claim runs from the discovery monument, or stake on which the notice is posted, 50 feet in a Easterly direction to the East center end monument, or stake, and 1450 feet in a Westerly direction from the aforesaid monument, or stake, to the West center end monument or stake, and is also marked by two corner monuments, or stakes, at each end of said claim, one on each side of and 300 feet from the center end monuments, or stakes, making the claim in the form of a parallelogram.



*Joe Sherman*  
*Gary Ferguson*

Locator.

(Citizen(s) of the U. S.)

STATE OF ARIZONA, County of Graham ss. Fee No. 2280

I hereby certify that the within instrument was filed and recorded at request of Joe Sherman 5-25-64 2:45 P.M. in Docket 95 Page 680 and indexed in Mines.

Witness my hand and official seal the day and year aforesaid.

H. Lyle Grant

County Recorder

By

*Joe Sherman*

Deputy Recorder.

66467-3-14

RECEIVED  
B.L.M. AZ STATE OFFICE

UCT 4 1979

10:00 A.M.  
PHOENIX, ARIZONA

# NOTICE OF LOCATION

NOTICE IS HEREBY GIVEN That the Skyview # 7 Mining

Claim was located by Ethel Sherman & Gary Ferguson

on this 26th day of August, 1972, for mining purposes. Said claim

is 1500 feet in length along the vein or deposit of mineral-bearing rock in place and 300 feet in width on each side of the center of said vein or deposit, from end to end of said claim. The general course of this claim is

West to East

and is situated in the Lone Star Mining District

Graham County, Arizona, about 2 1/2 miles Southeasterly

direction from Bryce Peak an about 12 miles North of Safford,

Arizona

(Write on above lines the distance and direction the claim is from some permanent and natural object, such as a mountain, peak, stream, etc.)

This claim runs from the discovery monument, or stake on which the notice is posted, 400

feet in a Westerly direction to the West center

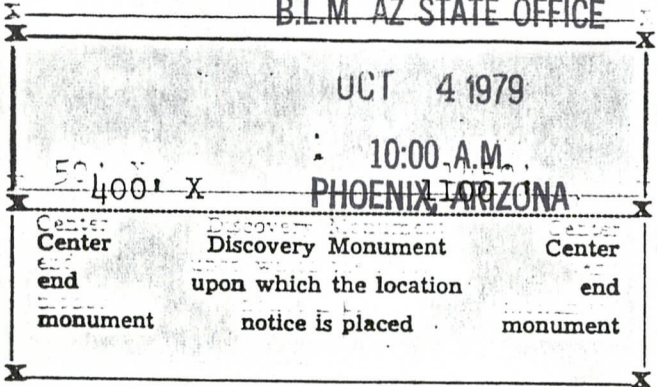
end monument, or stake, and 1100 feet in a Easterly direction from

the aforesaid monument, or stake, to the East center end monument

or stake, and is also marked by two corner monuments, or stakes, at each end of said claim, one on each side

of and 300 feet from the center end monuments, or stakes, making the claim in the form of a parallelogram.

RECEIVED  
B.L.M. AZ STATE OFFICE



Ethel Sherman  
Gary L. Ferguson

Locator.

(Citizen(s) of the U. S.)

STATE OF ARIZONA, County of Graham ss.: Fee No. 5476

I hereby certify that the within instrument was filed and recorded at request of Ethel Sherman  
10-2-72 11:10 A.M. in Docket 188 Page 321 and indexed in Mines.

Witness my hand and official seal the day and year aforesaid,

H. Lyle Grant  
County Recorder

By Ethel Sherman  
Deputy Recorder.

MAP FILED IN MC 69530

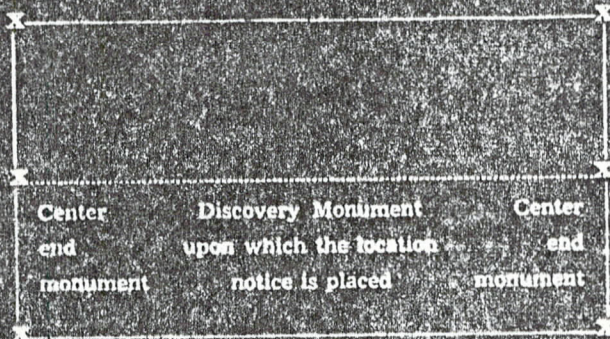


# NOTICE OF LOCATION

NOTICE IS HEREBY GIVEN That the Skyview # 7 Mining Claim was located by Joe Sherman & Gary Ferguson on this 1st day of May 1964 for mining purposes. Said claim is 1500 feet in length along the vein or deposit of mineral-bearing rock in place and 300 feet in width on each side of the center of said vein or deposit, from end to end of said claim. The general course of this claim is East to West and is situated in the Lone Star Mining District Graham County, Arizona, about 2 Miles Southeast of Bryce Peak & about 12 miles N of Safford.

(Write on above lines the distance and direction the claim is from some permanent and natural object, such as a mountain, peak, stream, etc.)

This claim runs from the discovery monument, or stake on which the notice is posted, 400 feet in a West direction to the West center end monument, or stake, and 1100 feet in a East direction from the aforesaid monument, or stake, to the East center end monument or stake, and is also marked by two corner monuments, or stakes, at each end of said claim, one on each side of and 300 feet from the center end monuments, or stakes, making the claim in the form of a parallelogram.



Joe Sherman  
Gary Ferguson

Locator.  
(Citizen(s) of the U. S.)

STATE OF ARIZONA, County of Graham Fee No. 2281

I hereby certify that the within instrument was filed and recorded at request of Joe Sherman 5-25-64 2:45 P.M. in Docket 95 Page 681 and indexed in Mines.

Witness my hand and official seal the day and year aforesaid.  
H. Lyle Grant County Recorder By Joe Sherman Deputy Recorder

DOCKET 95 PAGE 681

FILE 62730

RECEIVED  
B.L.M. AZ STATE OFFICE

OCT 4 1979

10:00 A.M.  
PHOENIX, ARIZONA

# NOTICE OF LOCATION

NOTICE IS HEREBY GIVEN That the Skyview # 8 Mining

Claim was located by Ethel Sherman & Gary Ferguson

on this 26th day of August, 1972, for mining purposes. Said claim

is 1500 feet in length along the vein or deposit of mineral-bearing rock in place and 300 feet in width on each side of the center of said vein or deposit, from end to end of said claim. The general course of this claim is

WEST TO EAST

and is situated in the Lone Star Mining District

Graham County, Arizona, about 2 1/8 miles in Southeasterly

direction of Bryce Peak and about 12 Miles North of Safford,

Arizona

(Write on above lines the distance and direction the claim is from some permanent and natural object, such as a mountain, peak, stream, etc.)

This claim runs from the discovery monument, or stake on which the notice is posted, 700

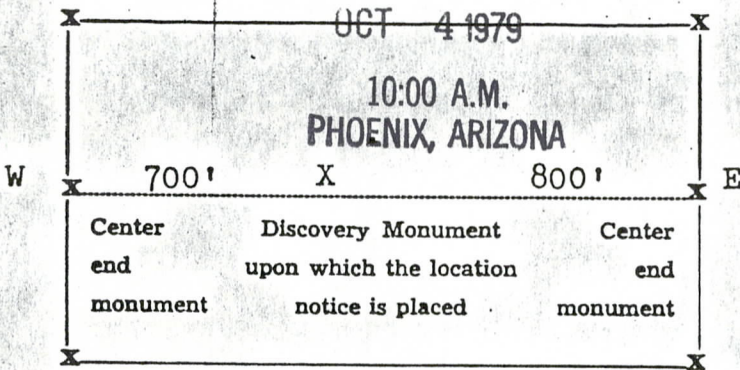
feet in a Westerly direction to the West center

end monument, or stake, and 800 feet in a Easterly direction from

the aforesaid monument, or stake, to the East center end monument

or stake, and is also marked by two corner monuments, or stakes, at each end of said claim, one on each side

of and 300 feet from the center end monuments, or stakes, making the claim in the form of a parallelogram.



Ethel Sherman  
Gary L. Ferguson

Locator.

(Citizen(s) of the U. S.)

STATE OF ARIZONA, County of Graham ss.: Fee No. 5477

I hereby certify that the within instrument was filed and recorded at request of Ethel Sherman

10-2-72 11:10 A.M. in Docket 188 Page 322 and indexed in Mines.

Witness my hand and official seal the day and year aforesaid.

H. Lyle Grant  
County Recorder

By Ethel Sherman  
Deputy Recorder.

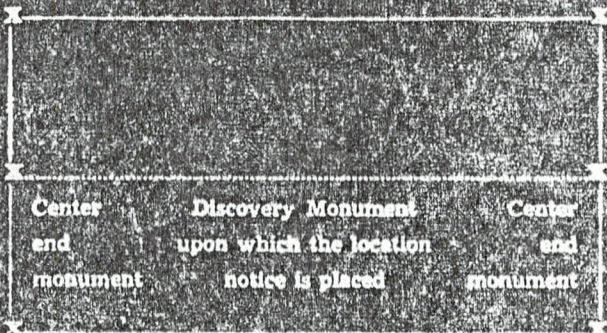
MAP FILED IN MC 69530

# NOTICE OF LOCATION

NOTICE IS HEREBY GIVEN That the Skyview # 8 Mining Claim was located by Joe Sherman & Gary Ferguson on this 1st day of May 18 64 for mining purposes. Said claim is 1500 feet in length along the vein or deposit of mineral-bearing rock in place and 300 feet in width on each side of the center of said vein or deposit, from end to end of said claim. The general course of this claim is East to West and is situated in the Lone Star Mining District Graham County, Arizona, about 2 miles Southeast of Bryce Peak & about Mile s North of Safford

(Write on above lines the distance and direction the claim is from some permanent and natural object, such as a mountain, peak, stream, etc.)

This claim runs from the discovery monument, or stake on which the notice is posted, 700 feet in a West direction to the West center end monument, or stake, and 800 feet in a East direction from the aforesaid monument, or stake, to the East center end monument or stake, and is also marked by two corner monuments, or stakes, at each end of said claim, one on each side of and 300 feet from the center end monuments, or stakes, making the claim in the form of a parallelogram.



*Joe Sherman*  
*Gary Ferguson*

Locator.

(Citizen(s) of the U. S.)

STATE OF ARIZONA, County of Graham - File No. 2282

I hereby certify that the within instrument was filed and recorded at request of Joe Sherman 5-25-64 2:45 P.M. in Docket 95 Page 682 and indexed in Mines

Witness my hand and official seal the day and year aforesaid.

H. Lyle Grant  
County Recorder

By Joe Sherman  
Deputy Recorder

Amc 69631

RECEIVED  
B.L.M. AZ STATE OFFICE

OCT 4 1979

10:00 A.M.  
PHOENIX, ARIZONA

# NOTICE OF LOCATION

NOTICE IS HEREBY GIVEN That the Skyview #9 Mining

Claim was located by Ethel Sherman & Gary Ferguson

on this 26th day of August, 19 72, for mining purposes. Said claim

is 1500 feet in length along the vein or deposit of mineral-bearing rock in place and 300 feet in width on each side of the center of said vein or deposit, from end to end of said claim. The general course of this claim is

SOUTH TO NORTH

and is situated in the Lone Star Mining District

Graham County, Arizona, about 2 1/2 miles in a Southeasterly

direction of Bryce Peak and about 12 miles North of Safford,

Arizona

(Write on above lines the distance and direction the claim is from some permanent and natural object, such as a mountain, peak, stream, etc.)

This claim runs from the discovery monument, or stake on which the notice is posted, 50

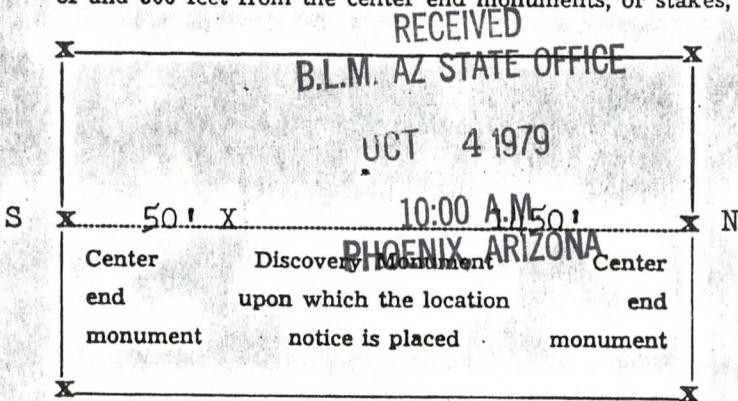
feet in a Southerly direction to the South center

end monument, or stake, and 1450 feet in a Northerly direction from

the aforesaid monument, or stake, to the North center end monument

or stake, and is also marked by two corner monuments, or stakes, at each end of said claim, one on each side

of and 300 feet from the center end monuments, or stakes, making the claim in the form of a parallelogram.



Ethel Sherman

Gary L. Ferguson

Locator.

(Citizen(s) of the U. S.)

STATE OF ARIZONA, County of Graham ss.: Fee No. 5478

I hereby certify that the within instrument was filed and recorded at request of Ethel Sherman

10-2-72 11:10 A.M. in Docket 188 Page 323 and indexed in Mines.

Witness my hand and official seal the day and year aforesaid.

H. Lyle Grant  
County Recorder

By Ethel Sherman  
Deputy Recorder.

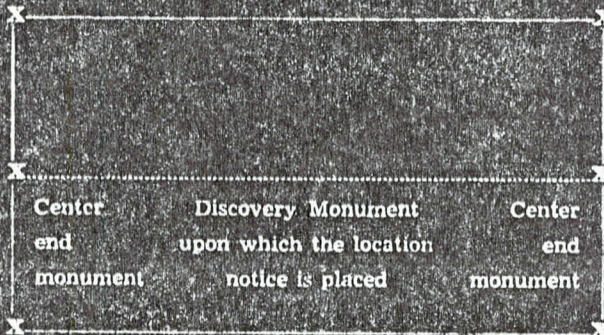
MAP FILED IN MC 69530

# NOTICE OF LOCATION

NOTICE IS HEREBY GIVEN That the Skyview # 9 Mining Claim was located by Joe Sherman & Gary Ferguson on this 1st day of May, 1964, for mining purposes. Said claim is 1500 feet in length along the vein or deposit of mineral-bearing rock in place and 300 feet in width on each side of the center of said vein or deposit, from end to end of said claim. The general course of this claim is South to North and is situated in the Lone Star Mining District Graham County, Arizona, about 2 1/2 miles Southeast of Bryce Peak & about 12 Miles North of Safford.

(Write on above lines the distance and direction the claim is from some permanent and natural object, such as a mountain, peak, stream, etc.)

This claim runs from the discovery monument, or stake on which the notice is posted, 50 feet in a South direction to the South center end monument, or stake, and 1450 feet in a North direction from the aforesaid monument, or stake, to the North center end monument or stake, and is also marked by two corner monuments, or stakes, at each end of said claim, one on each side of and 300 feet from the center end monuments, or stakes, making the claim in the form of a parallelogram.



Joe Sherman  
Gary Ferguson

Locator.

(Citizen(s) of the U. S.)

STATE OF ARIZONA, County of Graham ss.: Fee No. 2283

I hereby certify that the within instrument was filed and recorded at request of Joe Sherman 5-25-64 2:45 P.M. in Docket 95 Page 683 and indexed in Mines.

Witness my hand and official seal the day and year aforesaid

H. Lyle Grant

County Recorder

By

Joe Sherman

Deputy Recorder

PM C 69632

RECEIVED  
B.L.M. AZ STATE OFFICE

OCT 4 1979

10:00 A.M.  
PHOENIX, ARIZONA



# NOTICE OF LOCATION

NOTICE IS HEREBY GIVEN That the Skyview #10 Mining

Claim was located by Ethel Sherman & Gary Ferguson  
on this 26th day of August, 19 72, for mining purposes. Said claim  
is 1500 feet in length along the vein or deposit of mineral-bearing rock in place and 300 feet in width on each  
side of the center of said vein or deposit, from end to end of said claim. The general course of this claim is

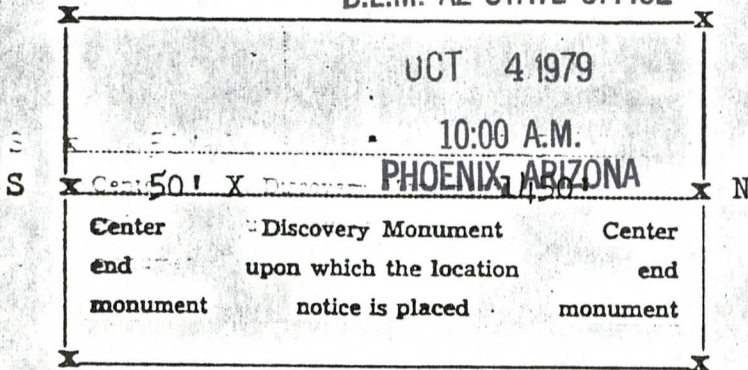
SOUTH TO NORTH

and is situated in the Lone Star Mining District  
Graham County, Arizona, about 2 1/8 miles in a Southeasterly  
direction of Bryce Peak and about 12 miles North of Safford,  
Arizona

(Write on above lines the distance and direction the claim is from some permanent and natural object, such as  
a mountain, peak, stream, etc.)

This claim runs from the discovery monument, or stake on which the notice is posted, 50  
feet in a Southerly direction to the South center  
end monument, or stake, and 1450 feet in a Northerly direction from  
the aforesaid monument, or stake, to the North center end monument  
or stake, and is also marked by two corner monuments, or stakes, at each end of said claim, one on each side  
of and 300 feet from the center end monuments, or stakes, making the claim in the form of a parallelogram.

RECEIVED  
B.L.M. AZ STATE OFFICE



Ethel Sherman  
Gary L. Ferguson  
Locator.  
(Citizen(s) of the U. S.)

STATE OF ARIZONA, County of Graham ss.: Fee No. 5479

I hereby certify that the within instrument was filed and recorded at request of Ethel Sherman  
10-2-72 11:10 A.M. in Docket 188 Page 324 and indexed in Mines.

Witness my hand and official seal the day and year aforesaid.

H. Lyle Grant  
County Recorder

By Ethel Sherman  
Deputy Recorder.

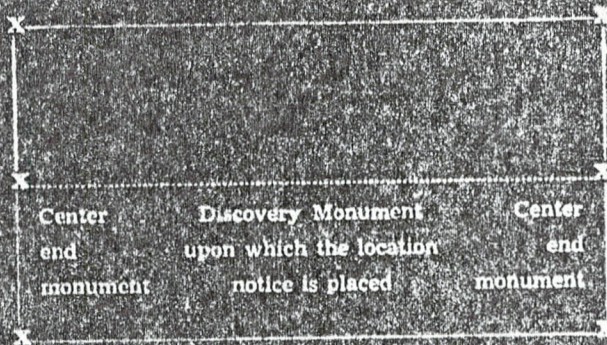
MAP FILED IN A MC 89530

# NOTICE OF LOCATION

NOTICE IS HEREBY GIVEN That the Skyview # 10 Mining Claim was located by Joe Sherman & Gary Ferguson on this 1st day of May 1964 for mining purposes. Said claim is 1500 feet in length along the vein or deposit of mineral-bearing rock in place and 300 feet in width on each side of the center of said vein or deposit, from end to end of said claim. The general course of this claim is South to North and is situated in the Lone Star Mining District Graham County, Arizona, about 2 1/2 miles Southeast of Bryce Peak & about 12 Miles North of Safford

(Write on above lines the distance and direction the claim is from some permanent and natural object, such as a mountain, peak, stream, etc.)

This claim runs from the discovery monument, or stake on which the notice is posted, 50 feet in a South direction to the South center end monument, or stake, and 1450 feet in a North direction from the aforesaid monument, or stake, to the North center end monument or stake, and is also marked by two corner monuments, or stakes, at each end of said claim, one on each side of and 300 feet from the center end monuments, or stakes, making the claim in the form of a parallelogram.



*Joe Sherman*  
*Gary Ferguson*

Locator  
(Citizen(s) of the U. S.)

STATE OF ARIZONA, County of Graham ss. Fee No. 2284

I hereby certify that the within instrument was filed and recorded at request of Joe Sherman 5-25-64 2:15 P.M. in Docket 95 Page 684 and indexed in Mines.

Witness my hand and official seal the day and year aforesaid.

H. Lyle Grant  
County Recorder

By *Joe Sherman*  
Deputy Recorder

RECEIVED  
B.L.M. AZ STATE OFFICE

OCT 4 1979

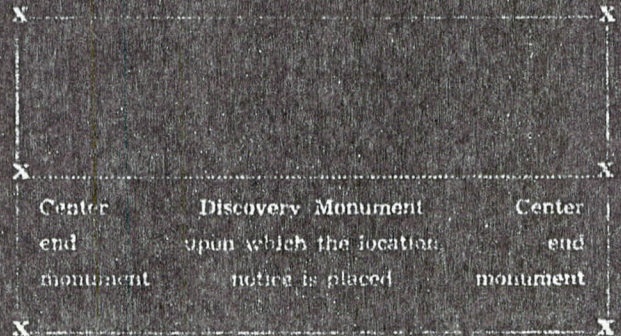
10:00 A.M.  
PHOENIX, ARIZONA

### NOTICE OF LOCATION

NOTICE IS HEREBY GIVEN That the Skyview # 11 Mining Claim was located by Joe Sherman & Gary Ferguson on this 1st day of May 1961 for mining purposes. Said claim is 1500 feet in length along the vein or deposit of mineral-bearing rock in place and 50 feet in width on each side of the center of said vein or deposit, from end to end of said claim. The general course of this vein is South to North and is situated in the Lone Star Mining District Graham County, Arizona, about 2 1/2 miles Southeast of Bryce Peak and about 11 Miles North of Safford.

(When the above line, the distance and direction the claim is from some permanent and natural object such as a mountain, peak, stream, etc.)

This claim runs from the 1st level, north, east, or state on which the notice is posted 50 feet in a South direction to the South center end monument, or stake, and 1450 feet in a North direction from the abovesaid monument, or stake, to the North center end monument, or stake. This is also marked by two corner monuments, or stakes, at each end of said claim, 250 feet from the center end monuments, or stakes, making the claim in the form of a parallel line.



Joe Sherman & Gary Ferguson  
 Locator  
 (Citizen(s) of the U. S.)

STATE OF ARIZONA, County of Graham ss.: Fee No. 2285

I hereby certify that the within instrument was filed and recorded at request of Joe Sherman 5-25-64 2:45 P.M. in Docket 95 Page 685 and indexed in Mines.

Witness my hand and official seal the day and year aforesaid.  
H. Lyle Grant County Recorder By Joe Sherman Deputy Recorder

MAP FILED IN

A MC 69530

RECEIVED  
B.L.M. AZ STATE OFFICE

OCT 4 1979

10:00 A.M.  
PHOENIX, ARIZONA

# NOTICE OF LOCATION

NOTICE IS HEREBY GIVEN That the SKY VIEW NO. 12 Mining Claim was located by GARY FERGUSON, ETHEL SHERMAN & H. LYIE GRANT on this 24th day of JANUARY, 1970, for mining purposes. Said claim is 1500 feet in length along the vein or deposit of mineral-bearing rock in place and 300 feet in width on each side of the center of said vein or deposit, from end to end of said claim. The general course of this claim is North to South

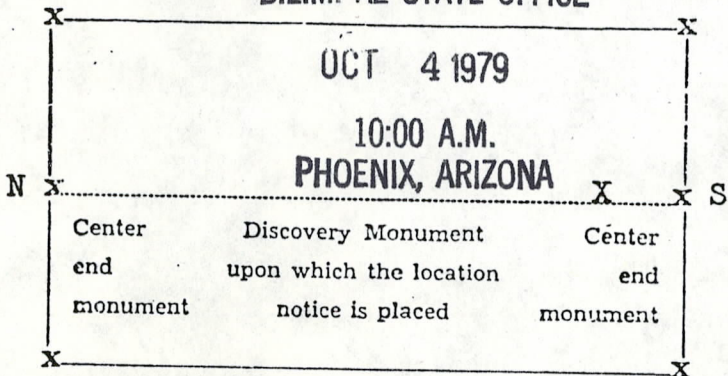
and is situated in the LONE STAR Mining District GRAHAM County, Arizona, about 2 1/4 miles Southeastery from Bryce Peak, and about 12 miles North of Safford, Arizona.

This Claim joins on the North end of Sky View Claim No. 10.  
(Joins on the East side of Skyview Claim No. 11.)

(Write on above lines the distance and direction the claim is from some permanent and natural object, such as a mountain, peak, stream, etc.)

This claim runs from the discovery monument, or stake on which the notice is posted, 50 feet in a North direction to the North center end monument, or stake, and 1450 feet in a South direction from the aforesaid monument, or stake, to the South center end monument or stake, and is also marked by two corner monuments, or stakes, at each end of said claim, one on each side of and 300 feet from the center end monuments, or stakes, making the claim in the form of a parallelogram.

RECEIVED  
B.L.M. AZ STATE OFFICE



Gary L. Ferguson  
Ethel Sherman  
H. Lyle Grant  
Locator.  
(Citizen(s) of the U. S.)

STATE OF ARIZONA, County of Graham ss.: Fee No. 716

I hereby certify that the within instrument was filed and recorded at request of Gary L. Ferguson 2-11-70 4:00 P.M. in Docket 149 Page 245 and indexed in Mines.

Witness my hand and official seal the day and year aforesaid.

H. Lyle Grant

County Recorder

By Ethel Sherman  
Deputy Recorder.

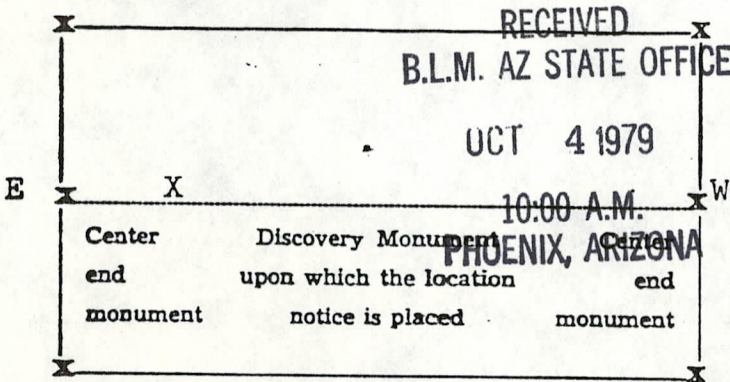
MAP FILED IN MC 69530

# NOTICE OF LOCATION

NOTICE IS HEREBY GIVEN That the Skyview #13 Mining Claim was located by Gary Ferguson, Ethel Sherman & H. Lyle Grant on this 27th day of August, 1972, for mining purposes. Said claim is 1500 feet in length along the vein or deposit of mineral-bearing rock in place and 300 feet in width on each side of the center of said vein or deposit, from end to end of said claim. The general course of this claim is East to West and is situated in the Lone Star Mining District Graham County, Arizona, about 1 1/2 miles Southeasterly from Bryce Peak and about 12 miles North of Safford, Arizona. This Claim joins on the West end of Skyview Claim # 7.

(Write on above lines the distance and direction the claim is from some permanent and natural object, such as a mountain, peak, stream, etc.)

This claim runs from the discovery monument, or stake on which the notice is posted, 50 feet in a Easterly direction to the East center end monument, or stake, and 1450 feet in a Westerly direction from the aforesaid monument, or stake, to the West center end monument or stake, and is also marked by two corner monuments, or stakes, at each end of said claim, one on each side of and 300 feet from the center end monuments, or stakes, making the claim in the form of a parallelogram.



Gary Ferguson  
Ethel Sherman  
H. Lyle Grant  
 Locator.  
 (Citizen(s) of the U. S.)

STATE OF ARIZONA, County of Graham ss.:Fee No. 5529

I hereby certify that the within instrument was filed and recorded at request of Gary Ferguson 10-4-72 9:00 A.M. in Docket 188 Page 409 and indexed in Mines.

Witness my hand and official seal the day and year aforesaid.

H. Lyle Grant  
 County Recorder

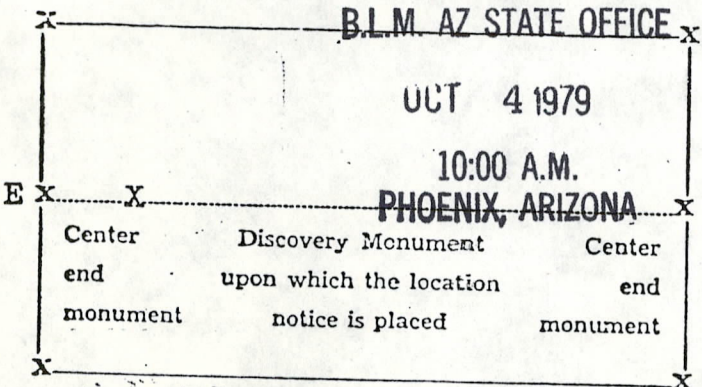
By Ethel Sherman  
 Deputy Recorder.

# NOTICE OF LOCATION

NOTICE IS HEREBY GIVEN That the SKY VIEW NO. 13 Mining Claim was located by GARY FERGUSON, ETHEL SHERMAN & H. LYLE GRANT on this 24th day of JANUARY, 1970, for mining purposes. Said claim is 1500 feet in length along the vein or deposit of mineral-bearing rock in place and 300 feet in width on each side of the center of said vein or deposit, from end to end of said claim. The general course of this claim is East to West and is situated in the LONE STAR Mining District GRAHAM County, Arizona, about 1 1/2 miles Southeastery from Bryce Peak, and about 12 miles North of Safford, Arizona. This Claim joins on the West end of Sky View Claim No. 7.

(Write on above lines the distance and direction the claim is from some permanent and natural object, such as a mountain, peak, stream, etc.)

This claim runs from the discovery monument, or stake on which the notice is posted, 50 feet in a East direction to the East center end monument, or stake, and 1450 feet in a West direction from the aforesaid monument, or stake, to the West center end monument or stake, and is also marked by two corner monuments, or stakes, at each end of said claim, one on each side of and 300 feet from the center end monuments, or stakes, making the claim in the form of a parallelogram.



Gary L. Ferguson  
Ethel Sherman  
H. Lyle Grant  
 Locator.  
 (Citizen(s) of the U. S.)

STATE OF ARIZONA, County of Graham ss.: Fee No. 717

I hereby certify that the within instrument was filed and recorded at request of Gary L. Ferguson 2-11-70 4:00 P.M. in Docket 149 Page 246 and indexed in Mines.

Witness my hand and official seal the day and year aforesaid.  
H. Lyle Grant County Recorder By Ethel Sherman Deputy Recorder.

MAP FILED IN A MC 69530

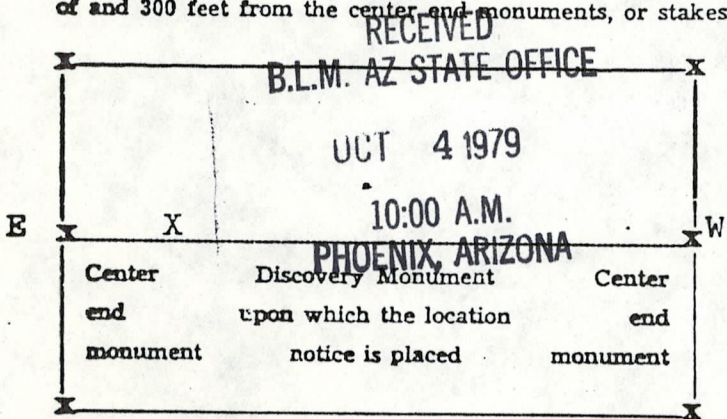


RELOCATION  
**NOTICE OF LOCATION** A MC 69637

NOTICE IS HEREBY GIVEN That the Skyview # 14 Mining Claim was located by Gary Ferguson, Ethel Sherman & H. Lyle Grant on this 27th day of August, 1972, for mining purposes. Said claim is 1500 feet in length along the vein or deposit of mineral-bearing rock in place and 300 feet in width on each side of the center of said vein or deposit, from end to end of said claim. The general course of this claim is East to West and is situated in the Lone Star Mining District Graham County, Arizona, about 1 1/2 miles Southeasterly from Bryce Peak and about 12 miles North of Safford, Arizona. This claim joins on the West end of Skyview Claim # 8.

(Write on above lines the distance and direction the claim is from some permanent and natural object, such as a mountain, peak, stream, etc.)

This claim runs from the discovery monument, or stake on which the notice is posted, 50 feet in a Easterly direction to the East center end monument, or stake, and 1450 feet in a Westerly direction from the aforesaid monument, or stake, to the West center end monument or stake, and is also marked by two corner monuments, or stakes, at each end of said claim, one on each side of and 300 feet from the center end monuments, or stakes, making the claim in the form of a parallelogram.



Gary Ferguson  
Ethel Sherman  
H. Lyle Grant  
Locator.  
(Citizen(s) of the U. S.)

STATE OF ARIZONA, County of Graham ss.: Fee No. 5530

I hereby certify that the within instrument was filed and recorded at request of Gary Ferguson 10-4-72 9:00 A.M. in Docket 188 Page 410 and indexed in Mines.

Witness my hand and official seal the day and year aforesaid.  
H. Lyle Grant County Recorder By Ethel Sherman Deputy Recorder.

MAP FILED IN A MC 69530

# NOTICE OF LOCATION

NOTICE IS HEREBY GIVEN That the SKY VIEW NO. 14 Mining

Claim was located by GARY FERGUSON, ETHEL SHERMAN & H. LYLE GRANT

on this 24th day of JANUARY, 1970, for mining purposes. Said claim

is 1500 feet in length along the vein or deposit of mineral-bearing rock in place and 300 feet in width on each side of the center of said vein or deposit, from end to end of said claim. The general course of this claim is

East to West

and is situated in the LONE STAR Mining District

GRAHAM County, Arizona, about 1 1/2 miles Southeastery from

Bryce Peak, and about 12 miles North of Safford, Arizona.

This Claim joins on the West end of Sky View Claim No. 8 .

(Write on above lines the distance and direction the claim is from some permanent and natural object, such as a mountain, peak, stream, etc.)

This claim runs from the discovery monument, or stake on which the notice is posted, 50

feet in a East direction to the East center

end monument, or stake, and 1450 feet in a West direction from

the aforesaid monument, or stake, to the West center end monument

or stake, and is also marked by two corner monuments, or stakes, at each end of said claim, one on each side

of and 300 feet from the center end monuments, or stakes, making the claim in the form of a parallelogram.

RECEIVED

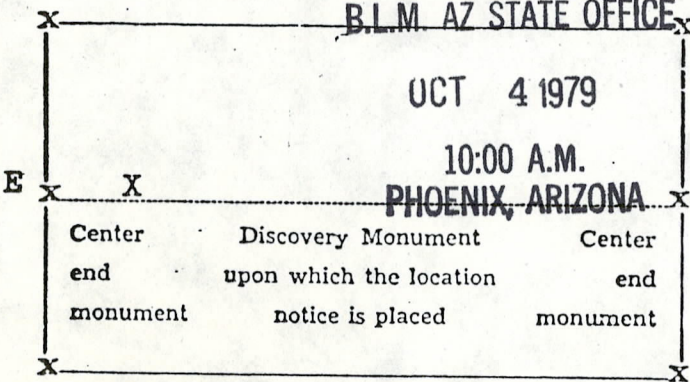
B.L.M. AZ STATE OFFICE

OCT 4 1979

10:00 A.M.

PHOENIX, ARIZONA

*Gary L. Ferguson*  
*Ethel Sherman*  
*H. Lyle Grant*  
Locator.  
(Citizen(s) of the U. S.)



STATE OF ARIZONA, County of Graham ss.:Fee No. 718

I hereby certify that the within instrument was filed and recorded at request of Gary L. Ferguson

2-11-70 4:00 P.M. in Docket 149 Page 247 and indexed in Mines.

Witness my hand and official seal the day and year aforesaid.

H. Lyle Grant  
County Recorder

By Ethel Sherman  
Deputy Recorder.

# NOTICE OF LOCATION

NOTICE IS HEREBY GIVEN That the Skyview # 15 Mining Claim was located by Gary Ferguson, Ethel Sherman & H. Lyle Grant on this 27th day of August, 1972, for mining purposes. Said claim is 1500 feet in length along the vein or deposit of mineral-bearing rock in place and 300 feet in width on each side of the center of said vein or deposit, from end to end of said claim. The general course of this claim is East to West and is situated in the Lone Star Mining District Graham County, Arizona, about 1 1/2 miles Southeasterly from Bryce Peak and about 12 miles North of Safford, Arizona.

This claim joins on the West end of Skyview claim #16.

(Write on above lines the distance and direction the claim is from some permanent and natural object, such as a mountain, peak, stream, etc.)

This claim runs from the discovery monument, or stake on which the notice is posted, 50 feet in a Easterly direction to the East center end monument, or stake, and 1450 feet in a Westerly direction from the aforesaid monument, or stake, to the West center end monument or stake, and is also marked by two corner monuments, or stakes, at each end of said claim, one on each side of and 300 feet from the center end monuments, or stakes, making the claim in the form of a parallelogram.

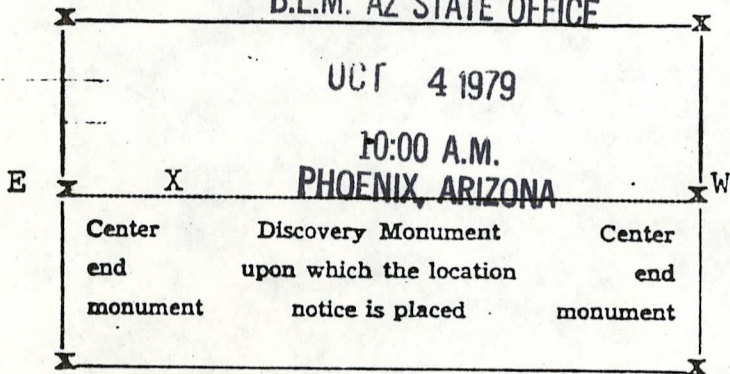
RECEIVED

B.L.M. AZ STATE OFFICE

UGT 4 1979

10:00 A.M.

PHOENIX, ARIZONA



Gary Ferguson  
Ethel Sherman  
H. Lyle Grant  
 Locator.  
 (Citizen(s) of the U. S.)

STATE OF ARIZONA, County of Graham ss.: Fee No. 5531

I hereby certify that the within instrument was filed and recorded at request of Gary Ferguson 10-4-72 9:00 A.M. in Docket 188 Page 411 and indexed in Mines.

Witness my hand and official seal the day and year aforesaid.  
H. Lyle Grant County Recorder By Ethel Sherman Deputy Recorder.

MAP FILED IN A MC 69530

# NOTICE OF LOCATION

NOTICE IS HEREBY GIVEN That the SKY VIEW NO. 15 Mining Claim was located by GARY FERGUSON, ETHEL SHERMAN & H. LYLE GRANT on this 24th day of JANUARY, 1970, for mining purposes. Said claim is 1500 feet in length along the vein or deposit of mineral-bearing rock in place and 300 feet in width on each side of the center of said vein or deposit, from end to end of said claim. The general course of this claim is East to West and is situated in the LONE STAR Mining District GRAHAM County, Arizona, about 3/4 miles Southeastery from Bryce Peak, and about 12 miles North of Safford, Arizona. This Claim joins on the West end of Sky View Claim No. 16

(Write on above lines the distance and direction the claim is from some permanent and natural object, such as a mountain, peak, stream, etc.)

This claim runs from the discovery monument, or stake on which the notice is posted, 50 feet in a East direction to the East center end monument, or stake, and 1450 feet in a West direction from the aforesaid monument, or stake, to the West center end monument or stake, and is also marked by two corner monuments, or stakes, at each end of said claim, one on each side of and 300 feet from the center end monuments, or stakes, making the claim in the form of a parallelogram.

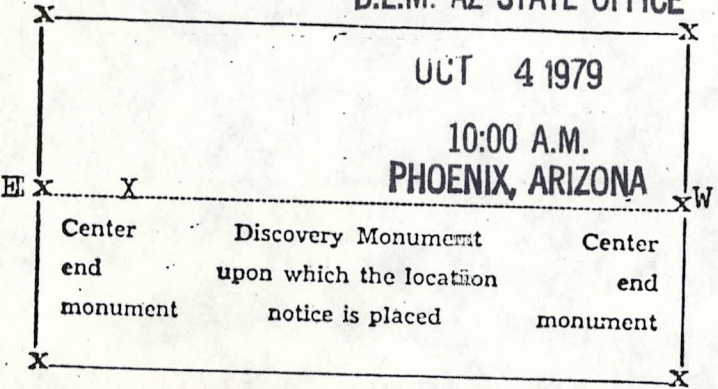
RECEIVED  
B.L.M. AZ STATE OFFICE

OCT 4 1979

10:00 A.M.

PHOENIX, ARIZONA

Gary L. Ferguson  
Ethel Sherman  
H. Lyle Grant  
Locator.  
(Citizen(s) of the U. S.)



STATE OF ARIZONA, County of Graham ss.: Fee No. 719

I hereby certify that the within instrument was filed and recorded at request of Gary L. Ferguson 2-11-70 4:00 P.M. in Docket 149 Page 248 and indexed in Mines.

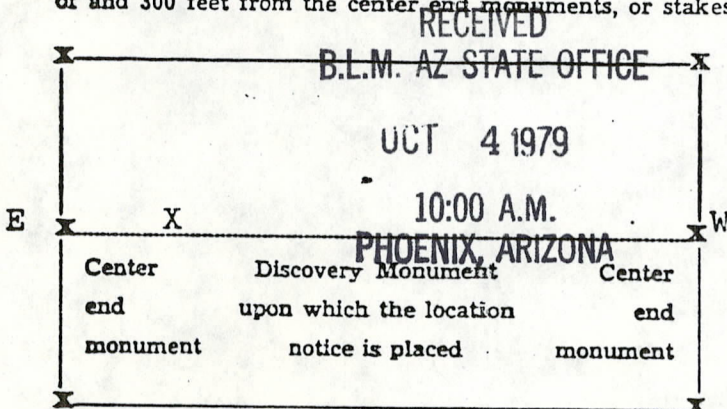
Witness my hand and official seal the day and year aforesaid.  
H. Lyle Grant County Recorder By Ethel Sherman Deputy Recorder.

# NOTICE OF LOCATION

NOTICE IS HEREBY GIVEN That the Skyview # 16 Mining Claim was located by Gary Ferguson, Ethel Sherman & H. Lyle Grant on this 27th day of August, 1972, for mining purposes. Said claim is 1500 feet in length along the vein or deposit of mineral-bearing rock in place and 300 feet in width on each side of the center of said vein or deposit, from end to end of said claim. The general course of this claim is East to West and is situated in the Lone Star Mining District Graham County, Arizona, about 1 1/2 miles Southeasterly from Bryce Peak and about 12 miles North of Safford, Arizona. This Claim joins on the East end of Skyview claim #15.

(Write on above lines the distance and direction the claim is from some permanent and natural object, such as a mountain, peak, stream, etc.)

This claim runs from the discovery monument, or stake on which the notice is posted, 50 feet in a Easterly direction to the East center end monument, or stake, and 1450 feet in a Westerly direction from the aforesaid monument, or stake, to the West center end monument or stake, and is also marked by two corner monuments, or stakes, at each end of said claim, one on each side of and 300 feet from the center end monuments, or stakes, making the claim in the form of a parallelogram.



Gary Ferguson  
Ethel Sherman  
H. Lyle Grant  
 Locator.  
 (Citizen(s) of the U. S.)

MAP FILED IN A MC 69530

STATE OF ARIZONA, County of Graham ss.: Fee No. 5532

I hereby certify that the within instrument was filed and recorded at request of Gary Ferguson 10-4-72 9:00 A.M. in Docket 188 Page 412 and indexed in Mines.

Witness my hand and official seal the day and year aforesaid.

H. Lyle Grant  
 County Recorder

By Ethel Sherman  
 Deputy Recorder.

# NOTICE OF LOCATION

NOTICE IS HEREBY GIVEN That the SKY VIEW NO. 16 Mining

Claim was located by GARY FERGUSON, ETHEL SHERMAN & H. LYLE GRANT

on this 24th day of JANUARY, 1970, for mining purposes. Said claim

is 1500 feet in length along the vein or deposit of mineral-bearing rock in place and 300 feet in width on each side of the center of said vein or deposit, from end to end of said claim. The general course of this claim is

East to West

and is situated in the LONE STAR Mining District

GRAHAM County, Arizona, about 3/4 miles Southeastery from

Bryce Peak, and about 12 miles North of Safford, Arizona.

This Claim joins on the East end of Sky View Claim No. 15.

(Write on above lines the distance and direction the claim is from some permanent and natural object, such as a mountain, peak, stream, etc.)

This claim runs from the discovery monument, or stake on which the notice is posted, 50

feet in a West direction to the West center

end monument, or stake, and 1450 feet in a East direction from

the aforesaid monument, or stake, to the East center end monument

or stake, and is also marked by two corner monuments, or stakes, at each end of said claim, one on each side

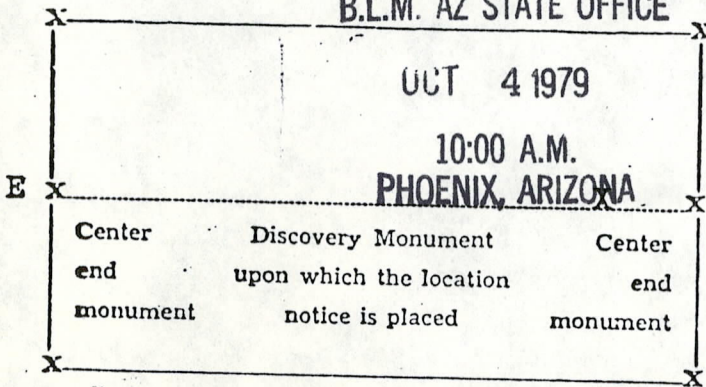
of and 300 feet from the center end monuments, or stakes, making the claim in the form of a parallelogram.

RECEIVED  
B.L.M. AZ STATE OFFICE

OCT 4 1979

10:00 A.M.

PHOENIX, ARIZONA



Gary L. Ferguson  
Ethel Sherman  
H. Lyle Grant  
 Locator.

(Citizen(s) of the U. S.)

STATE OF ARIZONA, County of Graham ss.: Fee No. 720

I hereby certify that the within instrument was filed and recorded at request of Gary L. Ferguson  
2-11-70 4:00 P.M. in Docket 149 Page 249 and indexed in Mines.

Witness my hand and official seal the day and year aforesaid.

H. Lyle Grant

County Recorder

By

Ethel Sherman  
 Deputy Recorder.

# NOTICE OF LOCATION

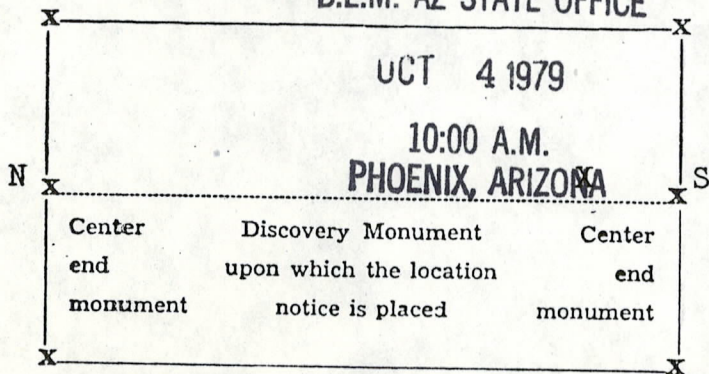
NOTICE IS HEREBY GIVEN That the SKY VIEW No. 17 Mining Claim was located by GARY FERGUSON, ETHEL SHERMAN SOLLEY, H. LYLE GRANT on this 4th day of SEPTEMBER, 1971, for mining purposes. Said claim is 1500 feet in length along the vein or deposit of mineral-bearing rock in place and 300 feet in width on each side of the center of said vein or deposit, from end to end of said claim. The general course of this claim is North to South

and is situated in the LONE STAR Mining District GRAHAM County, Arizona, about 1 1/2 miles Southeasterly from Bryce Peak, and about 12 miles North of Safford, Arizona. This Claim joins on the North side of Sky View Claim No. 16.

(Write on above lines the distance and direction the claim is from some permanent and natural object, such as a mountain, peak, stream, etc.)

This claim runs from the discovery monument, or stake on which the notice is posted, 25 feet in a Southerly direction to the South center end monument, or stake, and 1475 feet in a Northerly direction from the aforesaid monument, or stake, to the North center end monument or stake, and is also marked by two corner monuments, or stakes, at each end of said claim, one on each side of and 300 feet from the center end monuments, or stakes, making the claim in the form of a parallelogram.

RECEIVED  
B.L.M. AZ STATE OFFICE



Gary Ferguson  
Ethel Sherman Solley  
H. Lyle Grant  
Locator.  
(Citizen(s) of the U. S.)

MAP FILED  
MC 69530

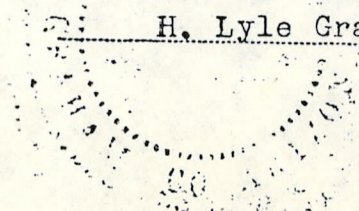
STATE OF ARIZONA, County of Graham ss.: Fee No. 3249

I hereby certify that the within instrument was filed and recorded at request of Gary Ferguson 9-7-71 1:00 P.M. in Docket 169 Page 307 and indexed in Mines.

Witness my hand and official seal the day and year aforesaid.

H. Lyle Grant  
County Recorder

By [Signature]  
Deputy Recorder.

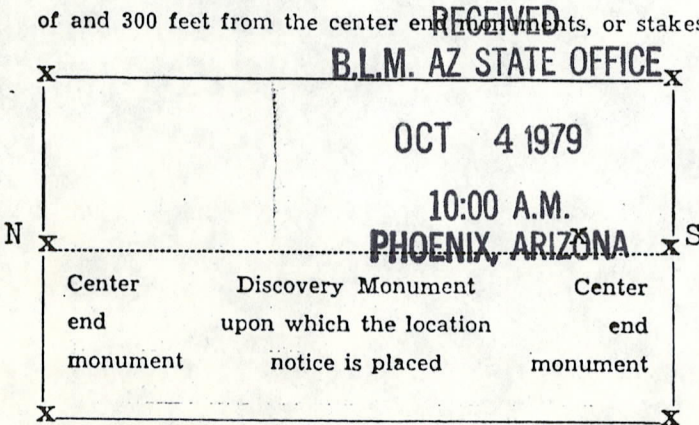


# NOTICE OF LOCATION

NOTICE IS HEREBY GIVEN That the SKY VIEW No. 18 Mining Claim was located by GARY FERGUSON, ETHEL SHERMAN SOLLEY, & H. LYLE GRANT on this 4th day of September, 1971, for mining purposes. Said claim is 1500 feet in length along the vein or deposit of mineral-bearing rock in place and 300 feet in width on each side of the center of said vein or deposit, from end to end of said claim. The general course of this claim is NORTH TO SOUTH and is situated in the LONE STAR Mining District GRAHAM County, Arizona, about 1 1/2 miles Southeasterly from Bryce Peak, and about 12 miles North of Safford, Arizona. This Claim joins on the North side of Sky View Claim No. 16.

(Write on above lines the distance and direction the claim is from some permanent and natural object, such as a mountain, peak, stream, etc.)

This claim runs from the discovery monument, or stake on which the notice is posted, 25 feet in a Southerly direction to the South center end monument, or stake, and 1475 feet in a Northerly direction from the aforesaid monument, or stake, to the North center end monument or stake, and is also marked by two corner monuments, or stakes, at each end of said claim, one on each side of and 300 feet from the center end monuments, or stakes, making the claim in the form of a parallelogram.



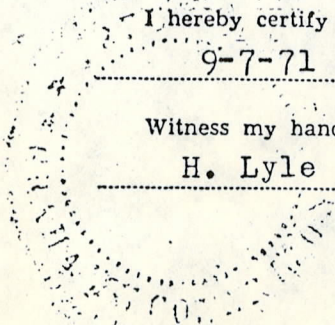
Gary Ferguson  
Ethel Sherman Solley  
H. Lyle Grant  
Locator.  
(Citizen(s) of the U. S.)

STATE OF ARIZONA, County of Graham ss.: Fee No. 3250

I hereby certify that the within instrument was filed and recorded at request of Gary Ferguson 9-7-71 1:00 P.M. in Docket 169 Page 308 and indexed in Mines.

Witness my hand and official seal the day and year aforesaid.  
H. Lyle Grant County Recorder By Lidia Olson Deputy Recorder.

MAP FILED IN MC 69530





# NOTICE OF LOCATION

NOTICE IS HEREBY GIVEN That the SKY VIEW NO. 19 Mining  
Claim was located by GARY FERGUSON, ETHEL SHERMAN SOLLEY, & H. LYLE GRANT

on this 4th day of September, 1971, for mining purposes. Said claim  
is 1500 feet in length along the vein or deposit of mineral-bearing rock in place and 300 feet in width on each  
side of the center of said vein or deposit, from end to end of said claim. The general course of this claim is  
NORTH to SOUTH

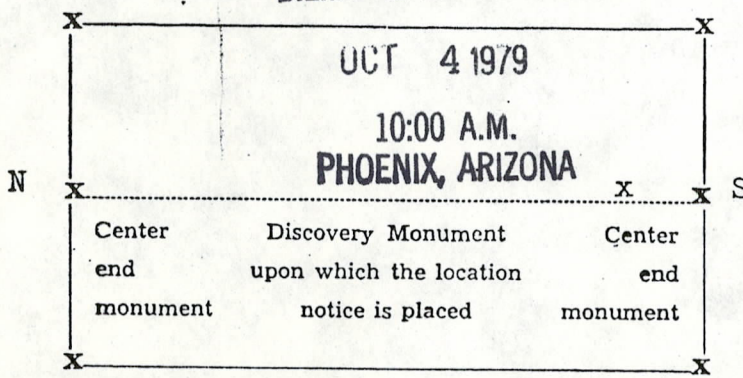
and is situated in the LONE STAR Mining District  
GRAHAM County, Arizona, about 1 1/2 miles Southeasterly from  
Bryce Peak, and about 12 miles North of Safford, Arizona.

This Claim joins on the North side of Sky View Claim Nos. 15 & 16.

(Write on above lines the distance and direction the claim is from some permanent and natural object, such as  
a mountain, peak, stream, etc.)

This claim runs from the discovery monument, or stake on which the notice is posted, 25  
feet in a Southerly direction to the South center  
end monument, or stake, and 1475 feet in a Northerly direction from  
the aforesaid monument, or stake, to the North center end monument  
or stake, and is also marked by two corner monuments, or stakes, at each end of said claim, one on each side  
of and 300 feet from the center end monuments, or stakes, making the claim in the form of a parallelogram.

RECEIVED  
B.L.M. AZ STATE OFFICE



Gary Ferguson  
Ethel Sherman Solley  
H. Lyle Grant  
Locator.  
(Citizen(s) of the U. S.)

MAP FILED IN  
A MC 69530

STATE OF ARIZONA, County of Graham ss.: Fee No. 3251

I hereby certify that the within instrument was filed and recorded at request of Gary Ferguson  
9-7-71 1:00 P.M. in Docket 169 Page 309 and indexed in Mines.

Witness my hand and official seal the day and year aforesaid.

H. Lyle Grant  
County Recorder

By Elidia Olsen  
Deputy Recorder.

# NOTICE OF LOCATION

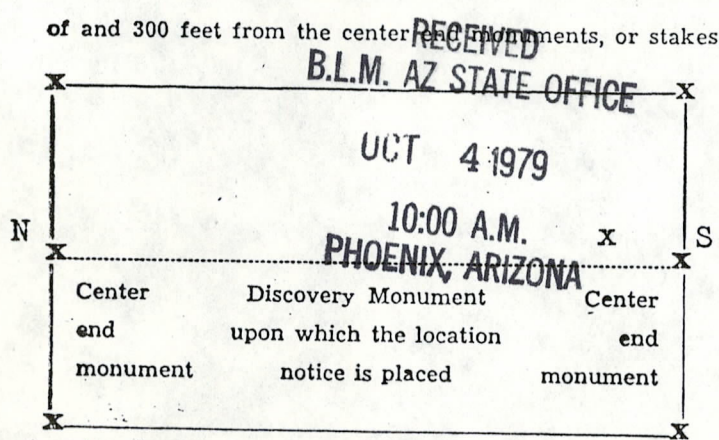
NOTICE IS HEREBY GIVEN That the SKY VIEW NO. 20 Mining Claim was located by GARY FERGUSON, ETHEL SHERMAN SOLLEY, & H. LYLE GRANT on this 4th day of Sept., 1971, for mining purposes. Said claim is 1500 feet in length along the vein or deposit of mineral-bearing rock in place and 300 feet in width on each side of the center of said vein or deposit, from end to end of said claim. The general course of this claim is NORTH to SOUTH

and is situated in the LONE STAR Mining District GRAHAM County, Arizona, about 1 1/2 miles Southeasterly from Bryce Peak and about 12 miles North of Safford, Arizona.

This Claim joins on the North side of Sky View Claim No. 15.

(Write on above lines the distance and direction the claim is from some permanent and natural object, such as a mountain, peak, stream, etc.)

This claim runs from the discovery monument, or stake on which the notice is posted, 25 feet in a Southerly direction to the South center end monument, or stake, and 1475 feet in a Northerly direction from the aforesaid monument, or stake, to the North center end monument or stake, and is also marked by two corner monuments, or stakes, at each end of said claim, one on each side of and 300 feet from the center end monuments, or stakes, making the claim in the form of a parallelogram.



*Gary Ferguson*  
*Ethel Sherman Solley*  
*H. Lyle Grant*  
 Locator.  
 (Citizen(s) of the U. S.)

STATE OF ARIZONA, County of Graham ss.: Fee No. 3252

I hereby certify that the within instrument was filed and recorded at request of Gary Ferguson 9-7-71 1:00 P.M. in Docket 169 Page 310 and indexed in Mines.

Witness my hand and official seal the day and year aforesaid.

H. Lyle Grant  
 County Recorder

By *Elicia Olson*  
 Deputy Recorder.

MAP FILED IN A MC 69530

AMC 69644

RECEIVED  
B.L.M. AZ STATE OFFICE

OCT 19 1979

10:00 A.M.  
PHOENIX, ARIZONA

AMENDED NOTICE OF LOCATION  
(Lode Claim)

Notice is hereby given that H.Lyle Grant, et al, whose mailing address is 204 Stadium Avenue, Thatcher, Arizona 85552, by its undersigned agent, makes this amended location of the Skyview No.21 lode mining claim, in the Lone Star Mining District, County of Graham, State of Arizona.

The claim is 1500 feet in length along the vein or deposit of mineral bearing rock in place and 600 feet in width (300 feet on either side of the center line of the claim), forming a claim in the shape of a parallelogram. The general course of said claim is from N13°40'E to S13°40'W.

This Amended Notice is posted at the northeast corner of the claim, which location monument is in Section 14, Township 5 South, Range 26 East, G&SRB&M.

This claim was located on the 4th day of September, 1971, and the location monument of said claim is located approximately 400' east and 400' south from the northwest corner of Section 14, Township 5 South, Range 26 East, G&SRB&M, Arizona and said claim lies within the northwest quarter of said Section.

The undersigned claims the ground beginning at the location monument, being the southwest corner of the claim, and running thence N76°20'W300' to the center of the north end line; thence N76°20'W300' to the northwest corner; thence S13°40'W 1500' to the southwest corner; thence S76°20'E300' to the center of the south end line; thence S76°20'E300' to the south-east corner; thence N13°40'E1500' to the point of beginning.

There are seven substantial posts, projecting at least 4 feet above the surface of the ground, or stone monuments, at least 3 feet high, one for the location monument, one at each end line as prescribed by A.R.S. § 27-204.

The original Notice of Location of this claim is recorded in the official records of Graham County, Arizona, as follows:

Docket	Page	Date
169	311	9/4/71

This amended location is made for the purposes of correcting any defects which may exist in the original location or the record thereof, hereby waiving no rights acquired under and by virtue of said original location.

Dated and posted on the ground this 10<sup>th</sup> day of October, 1979.

H.Lyle Grant, et al (Owner)

By J.C. Bennett  
Agent

STATE OF ARIZONA, County of Graham, ss Fee \$ 3.00 No. 5145  
I hereby certify that the within instrument was filed and recorded  
at request of ASARCO, Inc. 10-12-79 11:30 A.M.  
in Docket No. 316 Page 146-147 and indexed in Mines.  
Witness my hand and official seal the day and year aforesaid.  
SHIRLEY ANGLE  
COUNTY RECORDED BY Edel Sherman Deputy

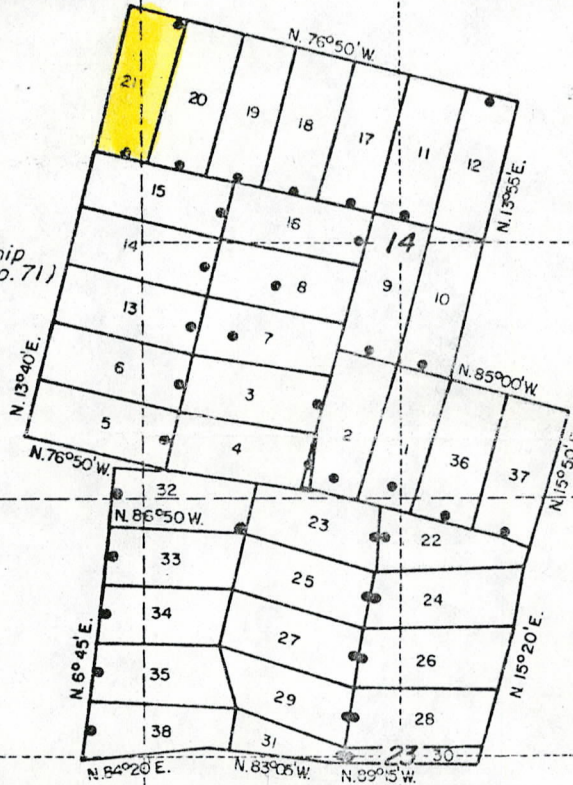
DOCKET 316 PAGE 146

OCT 19 1979

10:00 A.M.  
PHOENIX, ARIZONA

1" = 2000'

T.5S., R.26E.  
(partially surveyed township  
from protraction diagram no. 71)



All claims claim an area 1500' x 600' and have either stone or wood corners and monuments of appropriate dimensions to meet Arizona and Federal mining laws.

SKYHOOK 1&2 AND SKYVIEW # 1-38 CLAIMS ARE LOCATED IN SECTIONS 14,22 AND 23 OF TOWNSHIP 5 SOUTH, RANGE 26 EAST G&SRB&M.

LODE CLAIM	ORIG. LOCATION NOTICE / DATE	LODE CLAIM	RELOCATION NOTICE / DATE	OWNER
SKYVIEW # 1-10	J.Sherman & G.Ferguson / 5-1-64	SKYVIEW # 1-10	E.Sherman & G.Ferguson / 8-26-72	H. Lyle Grant, et al 204 Stadium Ave. Thatcher, Az. 85552
SKYVIEW # 11	" / 5-1-64			and
SKYVIEW # 12	E.Sherman, G.Ferguson, H.L.Grant / 1-24-70			Towne Mines Exploration Co. Inc.
SKYVIEW # 13-16	" / 1-24-70	SKYVIEW # 13-16	E.Sherman, G.Ferguson, H.L.Grant / 8-26-72	P.O.Box 5206 Westport, Ct. 06880
SKYVIEW # 17-21	E.Sherman, G.Ferguson, H.L.Grant / 9-4-71			and
SKYVIEW # 22-35	E.Sherman, G.Ferguson, H.L.Grant / 1-15-72	SKYVIEW # 22-35	E.Sherman, G.Ferguson, H.L.Grant / 8-26-72	ASARCO Incorporated
SKYVIEW # 36, 37	" / 1-22-72	SKYVIEW # 36-37	" / 8-26-72	P.O.Box 577
SKYVIEW # 38	" / 5-6-72	SKYVIEW # 38	" / 8-26-72	Tucson, Az. 85703

LODE CLAIMS IN  
GRAHAM COUNTY  
ASARCO Incorporated  
1150 NORTH 7TH AVENUE  
TUCSON, ARIZONA 85703

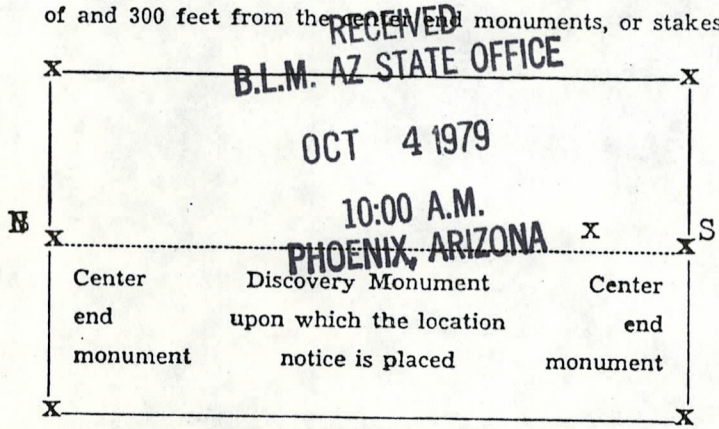
mn 5130x dam

# NOTICE OF LOCATION

NOTICE IS HEREBY GIVEN That the SKY VIEW NO. 21 Mining Claim was located by GARY FERGUSON, ETHEL SHERMAN SOLLEY, & H. LYLE GRANT on this 4th day of September, 1971, for mining purposes. Said claim is 1500 feet in length along the vein or deposit of mineral-bearing rock in place and 300 feet in width on each side of the center of said vein or deposit, from end to end of said claim. The general course of this claim is NORTH to SOUTH and is situated in the LONE STAR Mining District GRAHAM County, Arizona, about 1 1/2 miles Southeasterly from Bryce Peak and about 12 miles North of Safford, Arizona. This Claim Joins on the North side of Sky View Claim No. 15.

(Write on above lines the distance and direction the claim is from some permanent and natural object, such as a mountain, peak, stream, etc.)

This claim runs from the discovery monument, or stake on which the notice is posted, 25 feet in a SOUTHERLY direction to the SOUTH center end monument, or stake, and 1475 feet in a NORTHERLY direction from the aforesaid monument, or stake, to the NORTH center end monument or stake, and is also marked by two corner monuments, or stakes, at each end of said claim, one on each side of and 300 feet from the center end monuments, or stakes, making the claim in the form of a parallelogram.



Gary Ferguson  
Ethel Sherman Solley  
H. Lyle Grant  
 Locator.  
 (Citizen(s) of the U. S.)

MAP FILED IN A MC 69530

STATE OF ARIZONA, County of Graham ss.: Fee No. 3253

I hereby certify that the within instrument was filed and recorded at request of Gary Ferguson 9-7-71 1:00 P.M. in Docket 169 Page 311 and indexed in Mines.

Witness my hand and official seal the day and year aforesaid.

H. Lyle Grant  
 County Recorder

By Clifford Olson  
 Deputy Recorder.

# NOTICE OF LOCATION

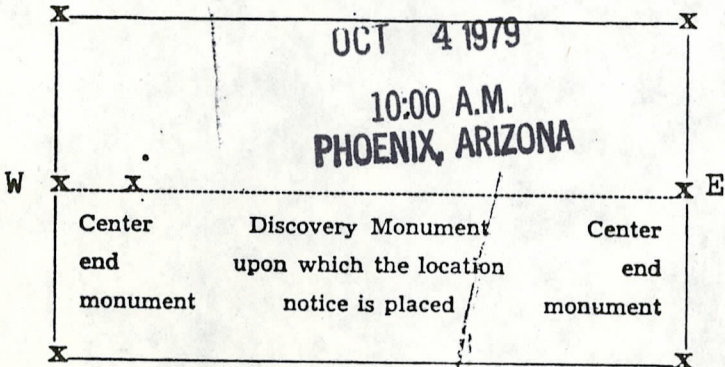
NOTICE IS HEREBY GIVEN That the SKYVIEW # 22 Mining Claim was located by Gary Ferguson, Ethel Sherman & H. Lyle Grant on this 24th day of August, 1972, for mining purposes. Said claim is 1500 feet in length along the vein or deposit of mineral-bearing rock in place and 300 feet in width on each side of the center of said vein or deposit, from end to end of said claim. The general course of this claim is East to West

and is situated in the Lone Star Mining District Graham County, Arizona, about 12 miles in a northeasterly direction from Safford, Arizona and about 1-1/2 miles east of Bryce Mountain

(Write on above lines the distance and direction the claim is from some permanent and natural object, such as a mountain, peak, stream, etc.)

This claim runs from the discovery monument, or stake on which the notice is posted, 25 feet in a Westerly direction to the West center end monument, or stake, and 1475 feet in a Easterly direction from the aforesaid monument, or stake, to the East center end monument or stake, and is also marked by two corner monuments, or stakes, at each end of said claim, one on each side of and 300 feet from the center end monuments, or stakes, making the claim in the form of a parallelogram.

RECEIVED  
B.L.M. - AZ STATE OFFICE



Gary Ferguson  
Ethel Sherman  
H. Lyle Grant  
Locator.  
(Citizen(s) of the U. S.)

STATE OF ARIZONA, County of Graham ss.: Fee No. 4372

I hereby certify that the within instrument was filed and recorded at request of Gary Ferguson 8-24-72 3:30 P.M. in Docket 186 Page 50 and indexed in Mines,

Witness my hand and official seal the day and year aforesaid.  
H. Lyle Grant County Recorder By Ethel Sherman Deputy Recorder.

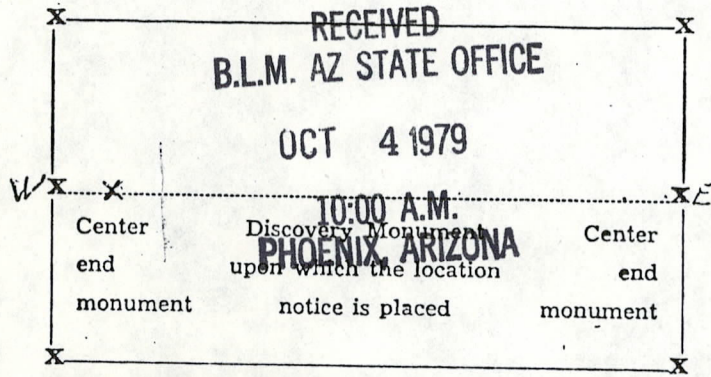
NOTICE OF LOCATION

MC 69645

NOTICE IS HEREBY GIVEN That the Skyview # 22 Mining Claim was located by Gary Ferguson, Ethel Sherman & H. Lyle Grant on this 15th day of January, 1972, for mining purposes. Said claim is 1500 feet in length along the vein or deposit of mineral-bearing rock in place and 300 feet in width on each side of the center of said vein or deposit, from end to end of said claim. The general course of this claim is East and West and is situated in the Lone Star Mining District Graham County, Arizona, about 12 miles in a north-easterly direction from Safford, Arizona and about 1-1/2 miles east of Bryce Mountain, and joins the South end of Skyview # 1

(Write on above lines the distance and direction the claim is from some permanent and natural object, such as a mountain, peak, stream, etc.)

This claim runs from the discovery monument, or stake on which the notice is posted, 25 feet in a Westerly direction to the West center end monument, or stake, and 1475 feet in a Easterly direction from the aforesaid monument, or stake, to the East center end monument or stake, and is also marked by two corner monuments, or stakes, at each end of said claim, one on each side of and 300 feet from the center end monuments, or stakes, making the claim in the form of a parallelogram.



Gary Ferguson  
Ethel Sherman  
H. Lyle Grant  
 Locator.  
 (Citizen(s) of the U. S.)

MAP FILED IN A MC 69530

STATE OF ARIZONA, County of Graham ss.: Fee No. 206

I hereby certify that the within instrument was filed and recorded at request of Gary Ferguson 1-17-72 4:30 P.M. in Docket 174 Page 455 and indexed in Mines.

Witness my hand and official seal the day and year aforesaid.

H. Lyle Grant  
 County Recorder

By Ethel Sherman  
 Deputy Recorder.

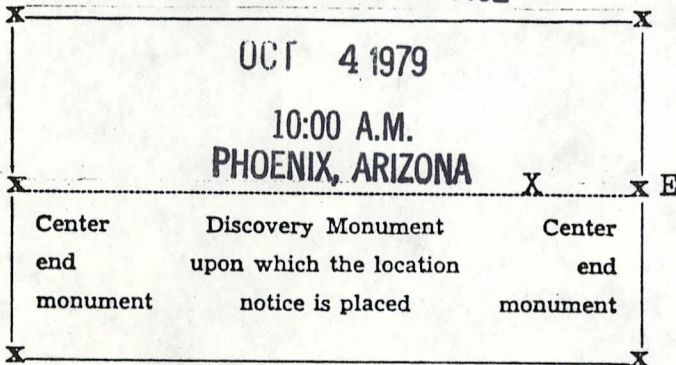
# NOTICE OF LOCATION

NOTICE IS HEREBY GIVEN That the SKYVIEW #23 Mining Claim was located by Gary Ferguson, Ethel Sherman and H. Lyle Grant on this 24th day of August, 1972, for mining purposes. Said claim is 1500 feet in length along the vein or deposit of mineral-bearing rock in place and 300 feet in width on each side of the center of said vein or deposit, from end to end of said claim. The general course of this claim is East & West and is situated in the Lone Star Mining District Graham County, Arizona, about 12 miles in a Northeasterly direction from Safford, Arizona about 1-1/2 miles east of Bryce Mountain

(Write on above lines the distance and direction the claim is from some permanent and natural object, such as a mountain, peak, stream, etc.)

This claim runs from the discovery monument, or stake on which the notice is posted, 25 feet in a Easterly direction to the East center end monument, or stake, and 1475 feet in a Westerly direction from the aforesaid monument, or stake, to the West center end monument or stake, and is also marked by two corner monuments, or stakes, at each end of said claim, one on each side of and 300 feet from the center end monuments, or stakes, making the claim in the form of a parallelogram.

RECEIVED  
B.L.M. AZ STATE OFFICE



Gary Ferguson  
Ethel Sherman  
H. Lyle Grant  
Locator.  
(Citizen(s) of the U. S.)

MAP FILED IN

A MC 69530

STATE OF ARIZONA, County of Graham ss.: Fee No. 4373

I hereby certify that the within instrument was filed and recorded at request of Gary Ferguson 8-24-72 3:30 P.M. in Docket 186 Page 51 and indexed in Mines.

Witness my hand and official seal the day and year aforesaid.

H. Lyle Grant  
County Recorder

By Ethel Sherman  
Deputy Recorder.



# NOTICE OF LOCATION

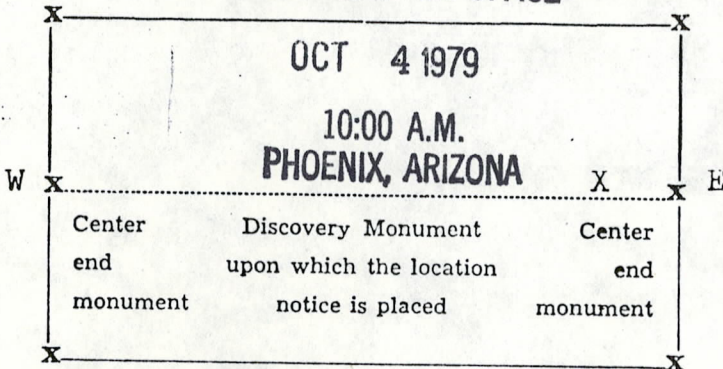
A MC 69646

NOTICE IS HEREBY GIVEN That the Skyview No. 23 Mining Claim was located by Gary Ferguson, Ethel Sherman & H. Lyle Grant on this 15th day of January, 1972, for mining purposes. Said claim is 1500 feet in length along the vein or deposit of mineral-bearing rock in place and 300 feet in width on each side of the center of said vein or deposit, from end to end of said claim. The general course of this claim is East & West and is situated in the Lone Star Mining District Graham County, Arizona, about 12 miles in a North-easterly direction from Safford, Arizona, about 1-1/2 miles east of Bryce Mountain, and joins the south end of Skyview # 2

(Write on above lines the distance and direction the claim is from some permanent and natural object, such as a mountain, peak, stream, etc.)

This claim runs from the discovery monument, or stake on which the notice is posted, 25 feet in a Easterly direction to the East center end monument, or stake, and 1475 feet in a Westerly direction from the aforesaid monument, or stake, to the West center end monument or stake, and is also marked by two corner monuments, or stakes, at each end of said claim, one on each side of and 300 feet from the center end monuments, or stakes, making the claim in the form of a parallelogram.

RECEIVED  
B.L.M. AZ STATE OFFICE



Gary Ferguson  
Ethel Sherman  
H. Lyle Grant  
Locator.  
(Citizen(s) of the U. S.)

STATE OF ARIZONA, County of Graham ss.: Fee No. 207

I hereby certify that the within instrument was filed and recorded at request of Gary Ferguson 1-17-72 4:30 P.M. in Docket 174 Page 456 and indexed in Mines.

Witness my hand and official seal the day and year aforesaid.

H. Lyle Grant  
County Recorder

By Ethel Sherman  
Deputy Recorder.

# NOTICE OF LOCATION

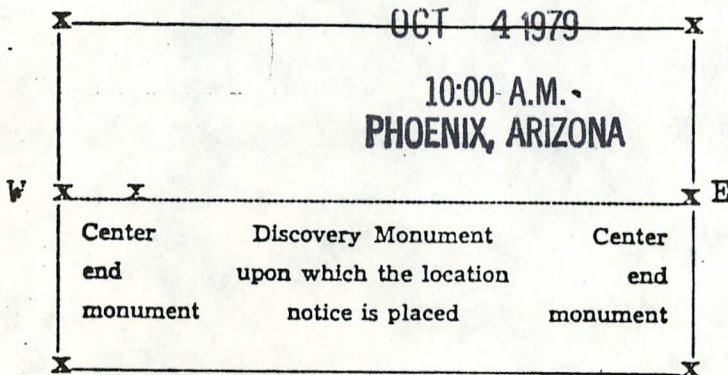
NOTICE IS HEREBY GIVEN That the SKYVIEW # 24 Mining Claim was located by Gary Ferguson, Ethel Sherman & H. Lyle Grant on this 24th day of August, 1972, for mining purposes. Said claim is 1500 feet in length along the vein or deposit of mineral-bearing rock in place and 300 feet in width on each side of the center of said vein or deposit, from end to end of said claim. The general course of this claim is East to West

and is situated in the Lone Star Mining District Graham County, Arizona, about 12 miles in a northeasterly direction from Safford, Arizona and about 1-1/2 miles east of Bryce Mountain

(Write on above lines the distance and direction the claim is from some permanent and natural object, such as a mountain, peak, stream, etc.)

This claim runs from the discovery monument, or stake on which the notice is posted, 25 feet in a Westerly direction to the West center end monument, or stake, and 1475 feet in a Easterly direction from the aforesaid monument, or stake, to the East center end monument or stake, and is also marked by two corner monuments, or stakes, at each end of said claim, one on each side of and 300 feet from the center end monuments, or stakes, making the claim in the form of a parallelogram.

RECEIVED  
B.L.M. AZ STATE OFFICE



Ethel Sherman  
Gary Ferguson  
H. Lyle Grant  
Locator.  
(Citizen(s) of the U. S.)

MAP FILED IN MC 69530

STATE OF ARIZONA, County of Graham ss.: Fee No. 4374

I hereby certify that the within instrument was filed and recorded at request of Gary Ferguson 8-24-72 3:30 P.M. in Docket 186 Page 52 and indexed in Mines.

Witness my hand and official seal the day and year aforesaid.

H. Lyle Grant  
County Recorder

By Ethel Sherman  
Deputy Recorder.

NOTICE OF LOCATION

69647

NOTICE IS HEREBY GIVEN That the Skview No. 24 Mining Claim was located by Gary Ferguson, Ethel Sherman & H. Lyle Grant on this 15th day of January, 1972, for mining purposes. Said claim is 1500 feet in length along the vein or deposit of mineral-bearing rock in place and 300 feet in width on each side of the center of said vein or deposit, from end to end of said claim. The general course of this claim is East and West and is situated in the Lone Star Mining District, Graham County, Arizona, about 1.2 miles in a north-easterly direction from Safford, Arizona and about 1-1/2 miles east of Bryce Mountain.

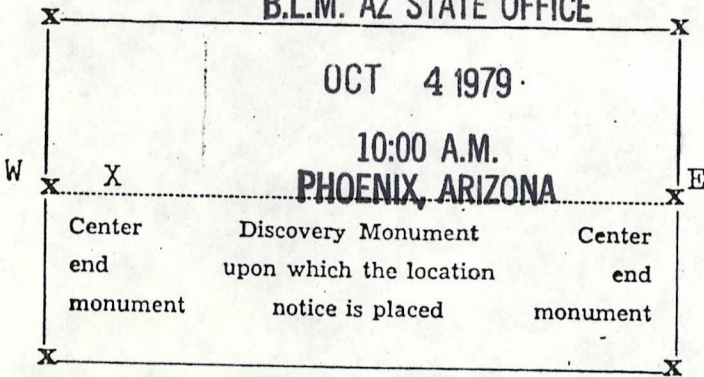
(Write on above lines the distance and direction the claim is from some permanent and natural object, such as a mountain, peak, stream, etc.)

This claim runs from the discovery monument, or stake on which the notice is posted, 25 feet in a Westerly direction to the West center end monument, or stake, and 1475 feet in a Easterly direction from the aforesaid monument, or stake, to the East center end monument or stake, and is also marked by two corner monuments, or stakes, at each end of said claim, one on each side of and 300 feet from the center end monuments, or stakes, making the claim in the form of a parallelogram.

RECEIVED B.L.M. AZ STATE OFFICE

OCT 4 1979

10:00 A.M. PHOENIX, ARIZONA



Handwritten signatures of Gary Ferguson, Ethel Sherman, and H. Lyle Grant. Below the signatures is the word 'Locator.' and '(Citizen(s) of the U. S.)'.

STATE OF ARIZONA, County of Graham ss.: Fee No. 208

I hereby certify that the within instrument was filed and recorded at request of Gary Ferguson 1-17-72 4:30 P.M. in Docket 174 Page 457 and indexed in Mines.

Witness my hand and official seal the day and year aforesaid

H. Lyle Grant County Recorder

By Ethel Sherman Deputy Recorder

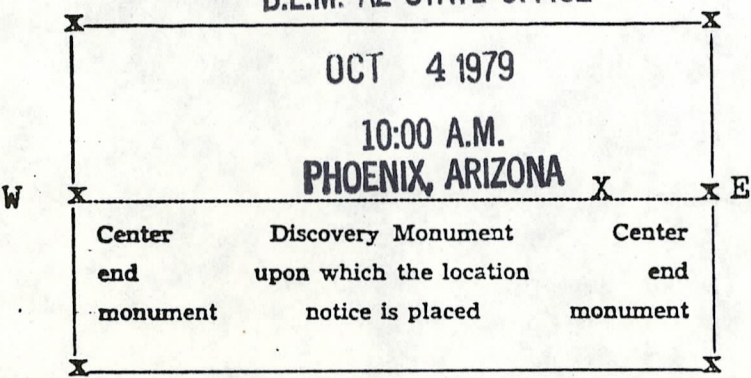
# NOTICE OF LOCATION

NOTICE IS HEREBY GIVEN That the SKYVIEW # 25 Mining Claim was located by Gary Ferguson, Ethel Sherman and H. Lyle Grant on this 24th day of August, 1972, for mining purposes. Said claim is 1500 feet in length along the vein or deposit of mineral-bearing rock in place and 300 feet in width on each side of the center of said vein or deposit, from end to end of said claim. The general course of this claim is East & West and is situated in the Lone Star Mining District Graham County, Arizona, about 12 miles in a Northeasterly direction from Safford, Arizona about 1-1/2 miles east of Bryce Mountain

(Write on above lines the distance and direction the claim is from some permanent and natural object, such as a mountain, peak, stream, etc.)

This claim runs from the discovery monument, or stake on which the notice is posted, 25 feet in a Easterly direction to the East center end monument, or stake, and 1475 feet in a Westerly direction from the aforesaid monument, or stake, to the West center end monument or stake, and is also marked by two corner monuments, or stakes, at each end of said claim, one on each side of and 300 feet from the center end monuments, or stakes, making the claim in the form of a parallelogram.

RECEIVED  
B.L.M. AZ STATE OFFICE



Gary Ferguson  
Ethel Sherman  
H. Lyle Grant  
Locator.  
(Citizen(s) of the U. S.)

MAP FILED IN  
A MC 69648

STATE OF ARIZONA, County of Graham ss.: Fee No. 4375

I hereby certify that the within instrument was filed and recorded at request of Gary Ferguson 8-24-72 3:30 P.M. in Docket 186 Page 53 and indexed in Mines.

Witness my hand and official seal the day and year aforesaid.

H. Lyle Grant County Recorder By Ethel Sherman Deputy Recorder.

# NOTICE OF LOCATION

69648

NOTICE IS HEREBY GIVEN That the SKYVIEW No. 25 Mining Claim was located by Gary Ferguson, Ethel Sherman & H. Lyle Grant on this 15th day of January, 1972, for mining purposes. Said claim

is 1500 feet in length along the vein or deposit of mineral-bearing rock in place and 300 feet in width on each side of the center of said vein or deposit, from end to end of said claim. The general course of this claim is East and West

and is situated in the Lone Star Mining District

Graham County, Arizona, about 12 miles in a North-easterly direction from Safford, Arizona and about 1-1/2 miles east of Bryce Mountain

(Write on above lines the distance and direction the claim is from some permanent and natural object, such as a mountain, peak, stream, etc.)

This claim runs from the discovery monument, or stake on which the notice is posted, 25

feet in a Easterly direction to the East center

end monument, or stake, and 1475 feet in a Westerly direction from

the aforesaid monument, or stake, to the West center end monument

or stake, and is also marked by two corner monuments, or stakes, at each end of said claim, one on each side

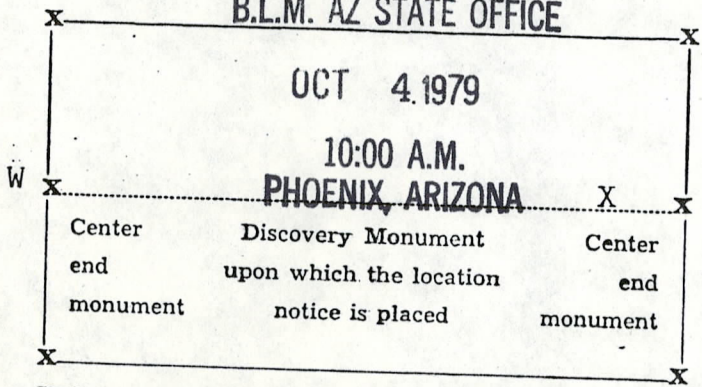
of and 300 feet from the center end monuments, or stakes, making the claim in the form of a parallelogram.

RECEIVED  
B.L.M. AZ STATE OFFICE

OCT 4 1979

10:00 A.M.

PHOENIX, ARIZONA



Gary Ferguson  
Ethel Sherman  
H. Lyle Grant  
Locator.

(Citizen(s) of the U. S.)

STATE OF ARIZONA, County of Graham

ss.: Fee No. 209

I hereby certify that the within instrument was filed and recorded at request of Gary Ferguson 1-17-72 4:30 P.M. in Docket 174 Page 458 and indexed in Mines.

Witness my hand and official seal the day and year aforesaid.

H. Lyle Grant

County Recorder

By

Ethel Sherman  
Deputy Recorder.

# NOTICE OF LOCATION

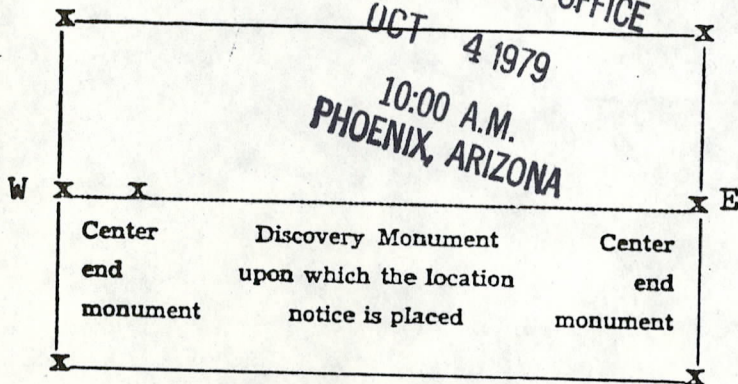
NOTICE IS HEREBY GIVEN That the SKYVIEW # 26 Mining Claim was located by Gary Ferguson, Ethel Sherman & H. Lyle Grant on this 24th day of August, 1972, for mining purposes. Said claim is 1500 feet in length along the vein or deposit of mineral-bearing rock in place and 300 feet in width on each side of the center of said vein or deposit, from end to end of said claim. The general course of this claim is East to West

and is situated in the Lone Star Mining District Graham County, Arizona, about 12 miles in a northeasterly direction from Safford, Arizona and about 1-1/2 miles east of Bryce Mountain

(Write on above lines the distance and direction the claim is from some permanent and natural object, such as a mountain, peak, stream, etc.)

This claim runs from the discovery monument, or stake on which the notice is posted, 25 feet in a Westerly direction to the West center end monument, or stake, and 1475 feet in a Easterly direction from the aforesaid monument, or stake, to the East center end monument or stake, and is also marked by two corner monuments, or stakes, at each end of said claim, one on each side of and 300 feet from the center end monuments, or stakes, making the claim in the form of a parallelogram.

RECEIVED  
B.L.M. AZ STATE OFFICE  
OCT 4 1979  
10:00 A.M.  
PHOENIX, ARIZONA



Gary Ferguson  
Ethel Sherman  
H. Lyle Grant  
Locator.  
(Citizen(s) of the U. S.)

STATE OF ARIZONA, County of Graham ss.: Fee No. 4376

I hereby certify that the within instrument was filed and recorded at request of Gary Ferguson 8-24-72 3:30 P.M. in Docket 186 Page 54 and indexed in Mines.

Witness my hand and official seal the day and year aforesaid.

H. Lyle Grant  
County Recorder

By Ethel Sherman  
Deputy Recorder

MAP FILED IN A MC 69530

# NOTICE OF LOCATION

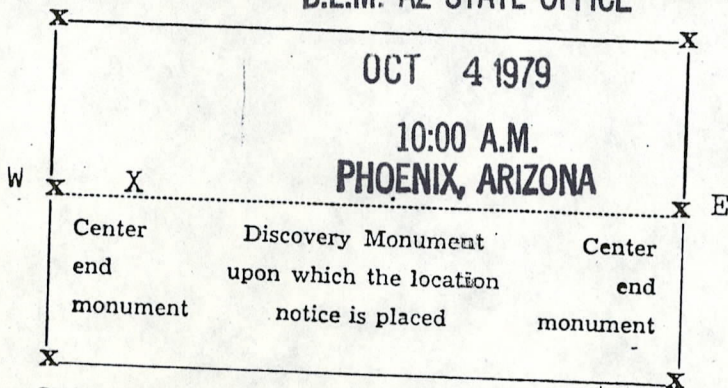
A MC 69649

NOTICE IS HEREBY GIVEN That the SKYVIEW No. 26 Mining  
 Claim was located by Gary Ferguson, Ethel Sherman & H. Lyle Grant  
 on this 15th day of January, 19 72, for mining purposes. Said claim  
 is 1500 feet in length along the vein or deposit of mineral-bearing rock in place and 300 feet in width on each  
 side of the center of said vein or deposit, from end to end of said claim. The general course of this claim is  
East and West  
 and is situated in the Lone Star Mining District  
Graham County, Arizona, about 12 miles in a north-easterly  
direction from Safford, Arizona and about 1-1/2 miles east of Bryce  
Mountain

(Write on above lines the distance and direction the claim is from some permanent and natural object, such as  
 a mountain, peak, stream, etc.)

This claim runs from the discovery monument, or stake on which the notice is posted, 25  
 feet in a Westerly direction to the West center  
 end monument, or stake, and 1475 feet in a Easterly direction from  
 the aforesaid monument, or stake, to the East center end monument  
 or stake, and is also marked by two corner monuments, or stakes, at each end of said claim, one on each side  
 of and 300 feet from the center end monuments, or stakes, making the claim in the form of a parallelogram.

RECEIVED  
 B.L.M. AZ STATE OFFICE



Gary Ferguson  
Ethel Sherman  
H. Lyle Grant  
 Locator.  
 (Citizen(s) of the U. S.)

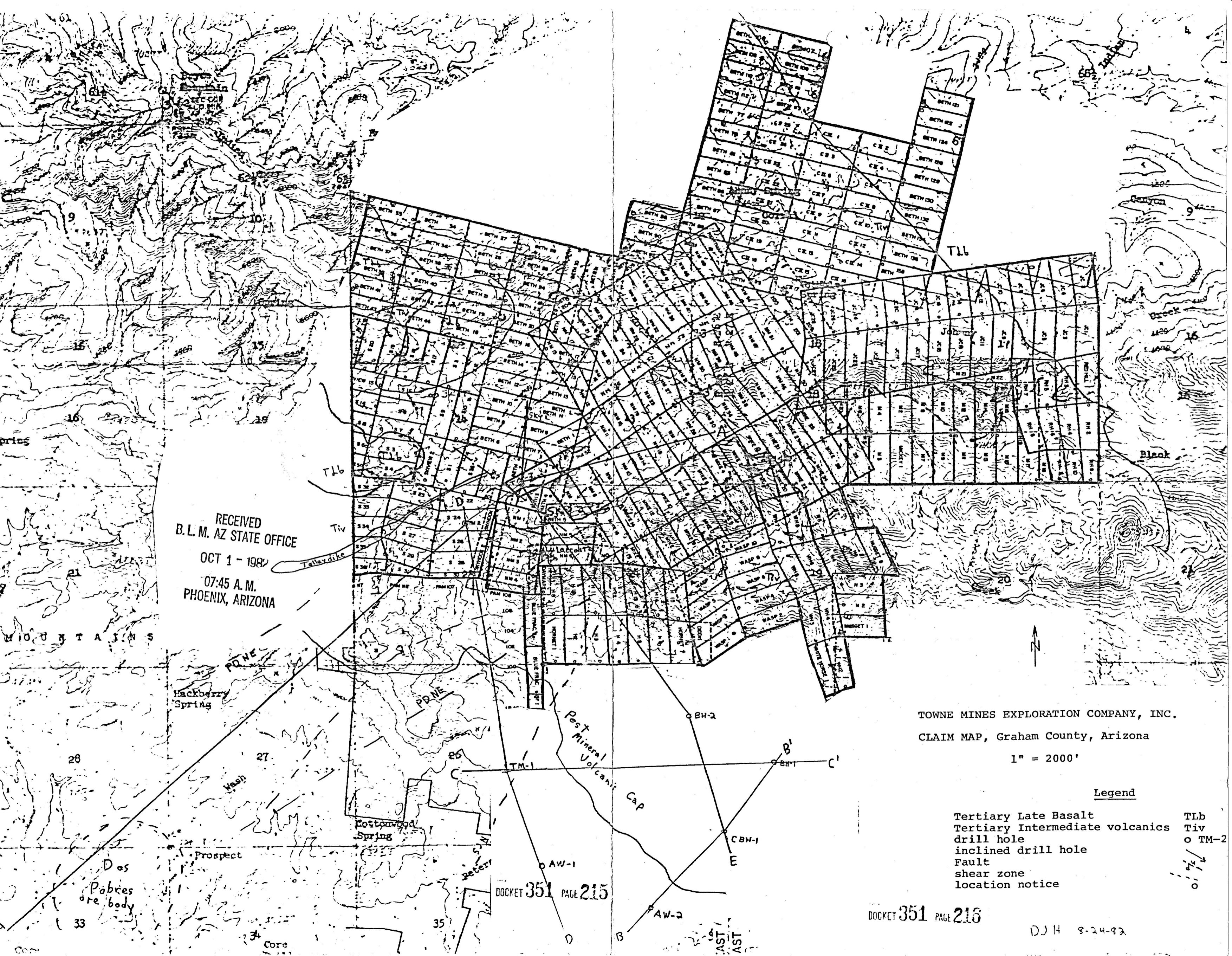
STATE OF ARIZONA, County of Graham ss.: Fee No. 210

I hereby certify that the within instrument was filed and recorded at request of Gary Ferguson  
1-17-72 4:30 P.M. in Docket 174 Page 459 and indexed in Mines.

Witness my hand and official seal the day and year aforesaid.

H. Lyle Grant  
 County Recorder

By Ethel Sherman  
 Deputy Recorder.



RECEIVED  
 B. L. M. AZ STATE OFFICE  
 OCT 1 - 1987  
 07:45 A. M.  
 PHOENIX, ARIZONA

TOWNE MINES EXPLORATION COMPANY, INC.  
 CLAIM MAP, Graham County, Arizona

1" = 2000'

Legend

- Tertiary Late Basalt TLb
- Tertiary Intermediate volcanics Tiv
- drill hole o TM-2
- inclined drill hole /
- Fault - - -
- shear zone /
- location notice o

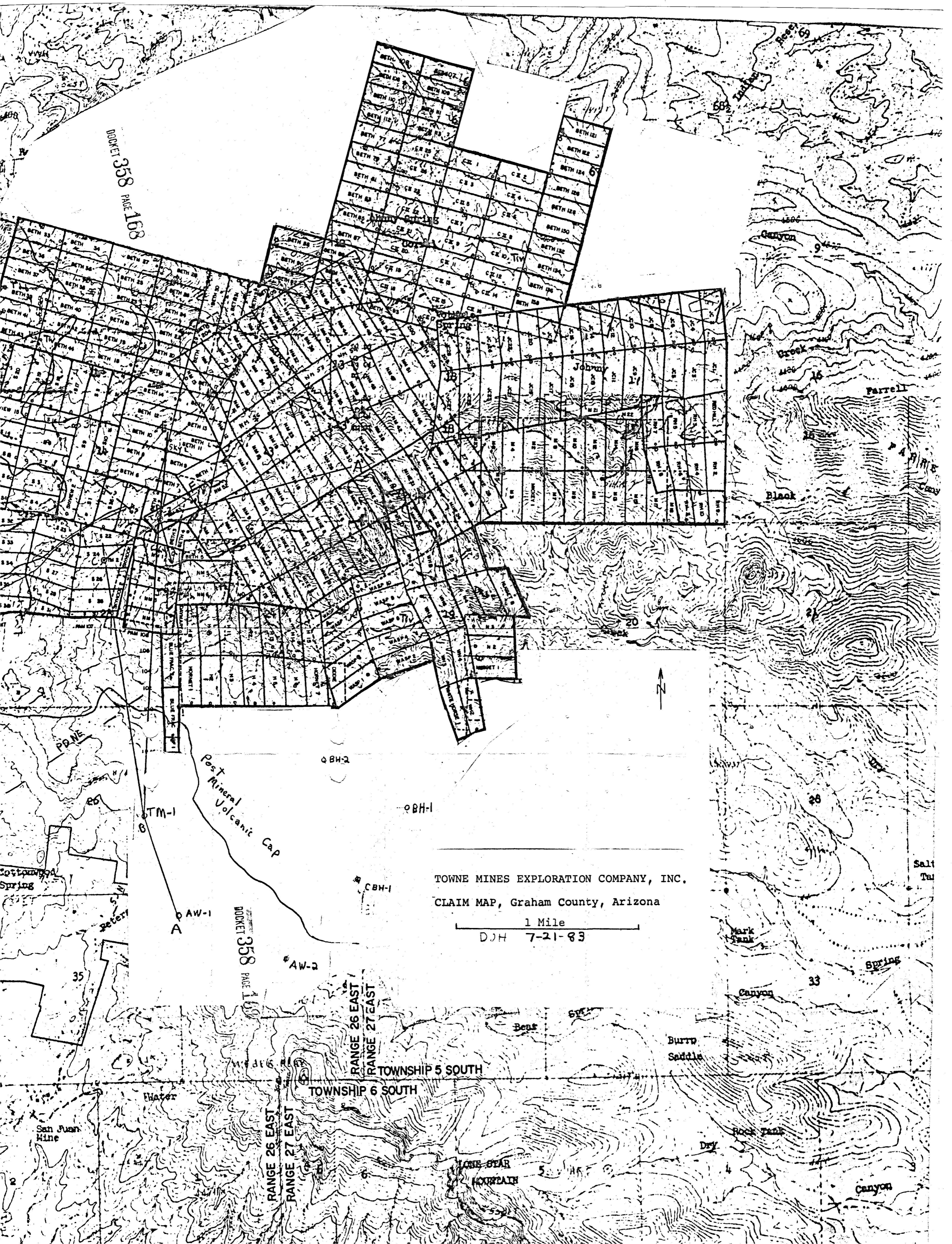
DOCKET 351 PAGE 215

DOCKET 351 PAGE 216

DJH 8-24-82



DOCKET 358 PAGE 168



TOWNE MINES EXPLORATION COMPANY, INC.  
CLAIM MAP, Graham County, Arizona

1 Mile  
DJH 7-21-83

DOCKET 358 PAGE 168

RANGE 26 EAST  
RANGE 27 EAST  
TOWNSHIP 5 SOUTH  
TOWNSHIP 6 SOUTH

Costwood Spring  
Reterr  
San Juan Mine  
Water

Post Mineral Volcanic Cap  
AW-1  
AW-2  
TM-1

BH-2  
BH-1  
CBH-1

Burro Saddle

LOVE STAR MOUNTAIN

Canyon  
Creek  
Parrell

Black

Mark Tank

Spring

Canyon

Burro Saddle

Rock Tank

Dry

Canyon